



# KENT BOTANICAL RECORDING GROUP

OCTOBER 2021  
NEWSLETTER No. 14

Published by the Kent Botanical Recording Group: Cromlix, Otford Lane, Halstead, Sevenoaks, Kent TN14 7EB

Kent Botanical Recording Group website: hosted by the Botanical Society of Britain & Ireland at <https://bsbi.org/kent>

Related website (Facebook) <http://www.facebook.com/pages/Kent-Botany/223421087698067>



Front cover: *Salicornia emerici* (Shiny Glasswort) at Castle Coote, photographed by Lliam Rooney in 2020. The group's 2021 meeting did not re-find it, alas: the shell-shingle banks had moved, encroaching on its habitat.

## In this issue:

2021 field meeting reports	p.1
Kent Biodiversity Strategy plants	10
<i>Polygala amarella</i> Kentish Milkwort in Kent, 2021	
<i>Orchis purpurea</i> Lady Orchid in Kent, 2021	
Thoughts on the True-fox Sedge, <i>Carex vulpina</i> , in Kent	
Cleistogamy in <i>Viola odorata</i> (Sweet Violet)	18
Habitat quality in Kent	19
A survey in Sheppey, August 2021	20
The vascular plants of Sheppey; updated flora list	21
<i>Lythrum hyssopifolia</i> (Grass-poly) seed collection	28

## 2021 field meeting reports

### BURHAM DOWN, Monday 12 July

Covid 19 had cancelled all but the first of our planned meetings for 2020 and it wasn't until July 2021 that we decided we might safely offer a few field meetings. We chose Burham Down Kent Wildlife Trust reserve for the first one, feeling confident that its glorious views and fine chalk grassland flora would provide us with a great day and lift everyone's spirits. But on the day, the weather forecast for heavy rain by lunchtime threatened to spoil our plans and the eleven who set off from Bluebell Hill car park did so fully prepared for a soaking.

The meeting was led by Daphne Mills and Sue Buckingham, and the group was pleased to have the company of Phil Williams, Conservation Advisor for Natural England and two colleagues who were undertaking chalk grassland SSSI condition assessments. Straight away we were admiring flowering *Carduus nutans* (Nodding Thistle) along with *Rumex pulcher* (Fiddle Dock) and patches of *Thymus polytrichus* (Wild Thyme). We discussed the difference in structure and scent between that and *T. pulegioides* (Large Thyme) which we came across later. We followed a steep path which was wet and muddy from the previous night's torrential rain down through woodland where a very smelly stinkhorn (*Phallus impudicus*) was photographed, and then we came out onto a rectangular field with a colourful arable reversion flora. This is a field which was previously arable and is in the process of naturally acquiring more chalk grassland species. At the upper margin and on very thin soil over the chalk we found plants of Rare Plant Register species *Ajuga chamaepitys* (Ground-pine). Some were flowering and others still very tiny and we counted at least 22 plants. Close by and admired by all was a remarkable amount of another flowering RPR plant, *Clinopodium acinos*, (Basil Thyme). Others were *Carlina vulgaris* (Carline Thistle) and *Euphorbia exigua* (Dwarf Spurge). More common chalk grassland species included *Polygala vulgaris* (Common Milkwort), *Blackstonia perfoliata* (Yellow-wort), *Silene vulgaris* (Bladder Campion), *Reseda lutea* (Wild Mignonette) and *Rosa micrantha* (Small-flowered Sweet-briar).

We finally left the field with its heady scent of Marjoram and juicy wild strawberries, and we moved on to the margin of a barley crop to admire RPR species *Anthemis cotula* (Stinking Chamomile) and *Valerianella dentata* (Keel-fruited Cornsalad), plus a fruiting plant of *Roemeria hybrida* (Rough Poppy). We arrived at the main chalk grassland bank of the KWT reserve at lunch time having had not a single drop of rain and with skies brightening, butterflies flying, and the grass dry enough to sit on for lunch.



Burham Down. Photo by Sue Buckingham

The bank has a very rich chalk grassland flora with many Kent RPR species. Of those we recorded *Briza media* (Quaking-grass), *Euphrasia pseudokernerii* (Chalk Eyebright), *Helianthemum nummularium* (Common Rock-

rose), *Knautia arvensis* (Field Scabious), *Plantago media* (Hoary Plantain) and fruiting spikes of *Orchis anthropophora* (Man Orchid). Other good chalk plants were *Anthyllis vulneraria* (Kidney Vetch), *Atropa belladonna* (Deadly Nightshade), *Cirsium acaule* (Dwarf Thistle) and *Scabiosa columbaria* (Small Scabious).



As we wandered along the foot of the Reserve, Daphne spotted a single bush of *Juniperus communis* (Wild Juniper) which apparently has been known there for at least the last 50 years but had grown very little in size. *Filipendula vulgaris* (Dropwort) was spectacular in its abundance especially as we reached the western boundary of the accessible part of the reserve. There we climbed up onto the slope adding *Campanula rotundifolia* (Harebell) to the list of rare plants and Richard Moyse spotted a patch of *Rosa spinosissima* (Burnet rose) which hadn't flowered but was showing plenty of short spiny stems. This is a very local species in Kent with the bulk of records from our location in the Medway gap area of the mid Kent downs. A large colony of *Gymnadenia conopsea* (Chalk Fragrant Orchid) had obviously had a good year although only a few flowers remained.

*Filipendula vulgaris*. Photo by Daphne Mills

A steep climb up with several stops for breath got us back onto the top of the downs and Common Road where our cars were parked and there by the roadside, we stopped to admire *Stachys palustris* (Marsh Woundwort) in what seemed an odd spot.

In spite of the dismal weather forecast not a single drop of rain fell on us all day and as well as the plants and the views we were able to enjoy butterflies (including Marbled White, Ringlet, Meadow Brown, Small Skipper and Small Heath) and abundant small Mint Moth. Owen later confirmed a couple of additional moths as Small Purple-barred and *Pancalia leuwenhoekella*.

We finished the meeting with a much overdue presentation to Owen of his award as winner of the KBRG 2020 Giant Echium competition.

Owen's presentation. Photo by Daphne Mills



Sue Buckingham.

### HEMSTED FOREST, north of Benenden, Thursday 29 July

Knowing how easy it is to lose your bearings in Hemsted Forest, I paid a visit prior to the meeting to establish a route that might give us some good plants and so that I wouldn't have the embarrassment of getting everyone lost on the day. I came up with a route all right, but hardly noticed any interesting plants and not one that I'd listed in the programme as possibilities. I told the 13 members who arrived in the main car park at Goddards Green not to expect much, but at least the forecast was good and we'd be getting some nice butterflies.

I had forgotten that just being together was still a novelty after all the restrictions of Covid and everyone seemed happy to chat with friends and simply enjoy the colourful display of common flowering plants that lined both sides of our route along the main ride. There was an assortment of St John's-worts with *H. tetrapterum* (Square-stalked St John's-wort), *H. perforatum* (Perforate St John's-wort), *H. pulchrum* (Slender St John's-wort) and *H. humifusum* (Trailing St John's-wort) with abundant rare plant register species *Mentha arvensis* (Corn Mint) and everyone was pleased to see the delightful *Centaureum pulchellum* (Lesser Centaury).

Looking at Allseed, Hemsted Forest.

Photo by Sue Buckingham





We listed *Epipactis helleborine* (Broad-leaved Helleborine), *Sanicula europaea* (Sanicle), *Linum catharticum* (Fairy Flax), *Euphrasia nemorosa* (Eyebright), *Lotus uliginosus* (Greater Birds'-foot-trefoil), *Potentilla erecta* (Tormentil) and *Erica cinerea* (Bell Heather) plus the first flowers opening on *Succisa pratensis* (Devil's-bit Scabious).

On a small damp grassy path, we searched for target species *Centunculus minimus* (Chaffweed) and found it (I'd missed it on my earlier visit) and then Stephen Lemon appeared with news that he had found *Erica tetralix* (Cross-leaved Heath) and *Oreopteris limbosperma* (Lemon-scented Fern), two more of our targets for the day. They were both under a mature Scots Pine plantation and we followed Stephen down through the plantation to what remained of a sphagnum flush on which the pines had been planted and where our plants were managing to survive along with *Carex echinata* (Star Sedge) and *C. laevigata* (Smooth-stalked Sedge). Our sedge list was improving as Joyce spotted *Carex pallescens* (Pale Sedge). *Carex demissa* became quite frequent along a natural grassy path which had a lot of *Danthonia decumbens* (Heath Grass), *Galium saxatile* (Heath Bedstraw) *Ranunculus flammula* (Lesser Spearwort) and *Scutellaria minor* (Lesser Skullcap).



*Linum radiola*. Photo by Daphne Mills

A few of us were looking for a suitable spot for lunch when *Linum radiola* (previously *Radiola linoides*) (Allseed) was spotted on the edge of a ride by those at the rear of the party. We decided that there were quite probably hundreds of the very tiny plants along with more Chaffweed and I was wondering how I had managed to miss so many plants just a week or so earlier.

We had lunch watching a White Admiral butterfly and we had already seen some magnificent Silver-washed Fritillaries. By this time, we had reached an even more interesting ride which hadn't been surfaced and had more of the typical acid-loving plants such as *Pedicularis sylvatica* (Lousewort), and *Isolepis setacea* (Bristle Clubrush). A *Potamogeton* almost covering the surface of a pool gave us problems, was it Bog Pondweed

or Broad-leaved Pondweed? It had very large leaves but not the hinged petiole that you usually see on *P. natans*. Danny offered to take a specimen to Liam for his opinion and a couple of days later Liam confirmed it as *P. polygonifolius* (Bog Pondweed) from its large fruits and absence of hinge. I collected two very leafy but obviously different flowering hawkweeds to check out at home. The first had a conspicuously hairy stem and appressed phyllaries (the bracts that subtend the flower heads) and on considering other features as well, it was keyed out to *Hieracium sabaudum* forma *sabaudum* (Autumn Hawkweed). The second consisted of shorter plants with stems not conspicuously hairy and the phyllaries were conspicuously recurved. Those were *Hieracium umbellatum* (Umbellate Hawkweed).

By now we were between Chittenden and Causton Woods and well into the northern part of Hemsted Forest and after coming across *Melampyrum pratense* subsp. *pratense* (Common Cow-wheat) and a lovely flowering patch of *Achillea ptarmica* (Sneezewort) plus more Allseed and Chaffweed, we decided it was time to head back to the car park but via a different route, which was less interesting and so allowed us to make good progress. Thanks to everyone's efforts our total of Rare Plant Register species was eighteen and with thirteen species of *Carex* (sedges) this far exceeded my expectations.

Joyce reported that the toothed bracket fungus with brown spores found with the oak is *Hydnellum concrescens*; several young caps being present around the tree and so quite a long-established colony. It is a new site for a rare species.

Sue Buckingham

### SISSINGHURST, Thursday 12 August

Twelve members of the group met in a layby on Satins Hill with the intention of searching several different blocks of woodland around Sissinghurst Castle Estate, where there have been some notable records of *Wahlenbergia hederacea* (Ivy-leaved Bellflower) in the past. The leader was Jacques Turner-Moss who grew up in Sissinghurst and knew the Estate we would be exploring very well.

The first part of the route took us along the Horse Race; we headed off the main track down a small forestry track into the private Sissinghurst Park Wood SSSI, cited for its acidic woodland flora. The wood has historically been the easternmost site in the UK for *Wahlenbergia*, with several non-flowering patches found during a KBRG search in 2012.

The area had been recently coppiced, allowing an abundance of typical damp-loving acidic flora to proliferate, indicated by *Lythrum portula* (Water-purslane), *Gnaphalium uliginosum* (Marsh Cudweed) and *Juncus bufonius* (Toad Rush). The first RPR plants we encountered were several surprisingly large specimens of *Lysimachia minima* (Chaffweed) which were growing in the ruts of the forestry track.

Heading further down the slope we encountered an old faint trackway which dropped down towards a seepage area. Here the trackway was slightly shaded by surrounding vegetation, creating a humid sunny ride. On a ten-metre stretch of the trackway was the highlight of the walk, 12 healthy patches of *Wahlenbergia*, their delicate blue flowers in full bloom. Associated flora surrounding the patches included *Agrostis canina* (Velvet Bent), *Sagina procumbens* (Procumbent Pearlwort), *Teucrium scorodonia* (Wood Sage), *Potentilla erecta* (Tormentil) and *Hypericum humifusum* (Trailing St John's-wort).



*Wahlenbergia hederacea*. Photo by David Steere

Photographer at work (David Steere), photo by Owen Leyshon



The bottom of the slope was un-coppiced and the understorey was rich in ferns including *Oreopteris limbosperma* (Lemon-scented Fern). A large pool was full of *Potamogeton polygonifolius* (Bog Pondweed) while the silted-up stream held several plants of *Myosotis secunda* (Creeping Forget-me-not).

Heading back up the slope we made our way back onto the Bridleway. On the edge of track close to Spencer's Shaw were several plants of *Urtica dioica* subsp. *galeopsifolia* (Stingless Nettle). Large areas of coppice had recently been cleared by the National Trust allowing for a similar flora to that which was found in the previous area of coppice.

Dropping down into Bull & Birches Wood, alongside the footpath, were a few plants of *Dryopteris borreii* (Scaly Male Fern). A quick check of another site, which has held *Wahlenbergia* in the past, didn't produce any further records, although it hoped that this area will be opened up in the near future. The extremely muddy track held a good population of *Ranunculus flammula* (Lesser Spearwort).

Upon exiting the woodland, we crossed the Estate Road towards Roundhill Park Wood. The Tumbledown stile, an unusual type known locally as a Clapper-gate due to the distinctive sound made when it closes, was new for many of the members and caused much amusement; Owen posted a short video on his Twitter account! Lunch was taken on a beautiful fallen tree trunk close to a damp area alongside a small stream where there was a small area of *Alnus carr* and an open *Juncus* dominated sward with a good example of *Galeopsis bifida* (Bifid Hemp-nettle).



After lunch we headed into woodland, searching several small ponds. One of the ponds had started to mature with a rich scrub surrounding it. A few small *Oreopteris limbosperma* ferns were growing close to a little seasonal stream, while the pond contained *Alisma plantago-aquatica* (Water Plantain) and *Potamogeton natans* (Broad-leaved Pondweed).

Photo by Owen Leyshon

Heading east through the wood, we found that the damp edges to the tracks were rich in *Scutellaria minor* (Lesser Skullcap), *Persicaria hydropiper* and *Lythrum portula* (Water-purslane) but surprisingly no *Lysimachia minima* (Chaffweed) or *Radiola linoides* (Allseed) was seen.



Eventually the group came to a clearing with abundant *Calluna vulgaris* (Heather) and a dominant canopy of *Pteridium aquilinum* (Bracken). A damp flush held a good population of *Hydrocotyle vulgaris* (Marsh Pennywort) while a drier area had scattered *Potentilla erecta*, *Veronica officinalis* (Heath Speedwell) and *Hypericum humifusum*.

Looping round past the lakes we headed up the slope towards the Castle gardens. Growing along the edge of the moat were several *Hieracium sabaudum* f. *sabaudum* (Autumn Hawkweed) plants before we re-joined the start of the Horse Race where *Sison amomum* (Stone Parsley) was growing along the edge of the hedgerow.

Tea and biscuits currently not being allowed, we piled off home rather later than most of us expected! Thanks to Sue for taking down the records which have since been passed onto the NT Warden for Sissinghurst Castle.

Jacques Turner-Moss

### ORLESTONE FOREST, Friday 20 August

Ten KBRG members met at the car park on Malthouse Lane to botanise the Forestry Commission's Orlestone Forest near Hamstreet. This field meeting had originally been scheduled for August 2019 as a joint meeting with the British Pteridological Society but was unfortunately cancelled due to a very strong summer gale. Coronavirus saw off any chance of holding the meeting in 2020 so it was good that it could finally take place on this occasion, albeit without the Pteridological Society.

The Orlestone Forest and Hamstreet Woods complex is mostly situated on the Wealden Clay and is one of the most important areas of ancient woodland in Kent for plants, invertebrates and birds. Our objective for this meeting was to explore the parts of Orlestone north of Birchett Lane, which include Longrope Wood, Sir Edward Street's Wood, Bayland Wood and Birchett Wood. These woodlands are characterised by being on very level ground with acidic soils and by the presence of many woodland ponds and ditches.

An *Agrostis canina*-carpeted clearing with the party contemplating grasshoppers.

Photo by Sue Buckingham



Upon leaving the car park our first interesting plant of the day was *Stachys officinalis* (Betony) growing in deep shade under oak. Once we crossed Birchett Lane, we entered Sir Edward Street's Wood where we explored a large area of open ground that is being managed to encourage the return of Nightjars. This held a very large expanse of *Agrostis canina* (Velvet Bent),

with *Veronica officinalis* (Heath Speedwell), *Scutellaria minor* (Lesser Skullcap), *Hypericum pulchrum* (Slender St John's-wort), *Carex demissa* (Common Yellow-sedge) and patches of *Calluna vulgaris* (Heather). A large pond that had recently been created here supported *Alisma plantago-aquatica* (Water-plantain) with *Gnaphalium uliginosum* (Marsh Cudweed) on the margins. Some non-botanical interest was provided by a colony of the Woodland Grasshopper and a pair of Ravens, whilst further on Jacques found a Deathcap toadstool in perfect condition. We proceeded north-westwards along the main ride until we arrived at a pond in Bayland Wood which holds a patch of *Osmunda regalis* (Royal Fern) perched on an island at its centre. The leaves of *Hottonia palustris* were abundant in the pond and there was also some *Oenanthe aquatica* (Fine-leaved Water-dropwort).

We stopped for lunch in Bayland Wood and then headed south-eastwards towards Longrope Wood. On the margins of a pond very close to the ride, we found six plants of *Carex canescens* (White Sedge), one of the special plants of the Orlestone and Hamstreet area. The tufts of *Carex canescens* had shed most of their fruit, but were still quite distinctive due to their pale green leaves. After taking a turn north-eastwards, we found an extensive spread of *Calamagrostis epijegos* (Wood Small-reed) and another pond with three more plants of *Carex canescens*. The ride flora was superb with a wonderful display of *Succisa pratensis* (Devil's-bit Scabious) in particular. However, we failed to find any *Carex canescens* at an additional pond where it was seen on the 2011 KBRG Orlestone meeting and it was thought that the pond may have become too shady for the sedge.



*Succisa pratensis*.

Photo by Daphne Mills

We crossed the road into Birchett Wood where the woodland rides were lined with plenty more *Succisa pratensis* and *Centaurea nigra* (Common Knapweed). Here we found *Centaureum pulchellum* (Lesser Centaury) and *Pedicularis sylvatica* (Lousewort), new for the day, and in a damp area at the junction of rides, a small colony of *Veronica scutellata* (Marsh Speedwell). A few of us searched in vain for *Centunculus minima* (Chaffweed), a species which has not been recorded from Orlestone despite some very suitable looking habitat. However, we did find a single fruiting plant of *Agrimonia procera* (Fragrant Agrimony) on the

ride edge and we were able to study the characters by which it differs from *Agrimonia eupatoria* (Agrimony); its ungrooved fruiting cups and the reflexed hooked spines along the outer edge of the fruits. With the day advancing, we decided to return to the car park where Lesley showed us a patch of *Lathyrus linifolius* (Bitter-vetch) close by. Overall, we had a very enjoyable meeting with some memorable flower-rich woodland rides and a long list of plant records from five monads.

Alfie Gay

### SEASALTER, Wednesday 15 September

This was the last meeting of the year and was led by Liam Rooney. The main purpose of the meeting, other than being sociable, was to walk from the Sportsman Pub along the beach through the KWT South Swale Nature Reserve to Castle Coote, a bird reserve not open to the public, and then back again along the landward side of the seawall. This was the same meeting as the previous year but due to Covid restrictions being lifted we were able to have a full complement of botanists. The emphasis was slightly different this year as we were hoping to not only see *Spartina maritima* (Small Cord-grass) and *Salicornia emerici* (Shiny Glasswort) which were discovered after the previous year's meeting, but also to brush up on our *Atriplex* (Orache) identification skills.

We met at the lay-by by the Sportsman Pub where we numbered sixteen in total and after fond reacquainting we set off. Initially Liam had planned to walk from the pub car park along the seawall to the kissing-gate which allows access to the beach but it transpired that a student of Alex Lockton had discovered *Cynoglossum officinale* (Hound's-tongue) on the beach behind private beach huts adjacent to the car park. Liam was particularly eager to find this plant as he is currently in the Sisyphean task of writing a New Flora of Faversham and it was first recorded from the beach at Seasalter in 1839 by Matthew Henry Cowell ('*Seasalter- On the Sands nr. the Preventive Station*') and last recorded in 1857 by Rev. Hugh Ashworth Stowell ('*On the beach at Seasalter*'). So with this in mind it was decided that we should walk along the beach behind the beach huts, paying careful attention to stay below the line separating the private beach from the beach which was publicly



accessible.

Sue Buckingham kindly agreed to record all the species we came across whilst Liam made notes of the Rare Plant Register plants (RPRs). Almost right away we came across our first RPR plant, *Glaucium flavum* (Yellow horned-poppy) which was still showing off its attractive yellow flowers. There was also *Carlina vulgaris* (Carlina Thistle), another RPR, sheltering by a boat, although it was well past flowering. We then came to our first Orache plants. If you have ever wondered how to pronounce the vernacular name (I have commonly heard 'Or-rak-ee' and 'Or-ak') then it is very much like the word porridge but without the p. There were two species growing together looking very similar to each other; one was *Atriplex prostrata* (Spear-leaved Orache) and the other *Atriplex glabriuscula* (Babington's Orache). Looking as similar as they do the most reliable way to distinguish between them is to look at the two bracteoles which surround the seed. These are modified scale-like leaves which subtend the flower and in these two species appear as two spongy triangles or diamonds which protect the developing seed. The differences are rather subtle and soon a circle of botanists were hovering around the



plants with hand lenses, trying to not only see the differentiating details but also remember which detail belonged to which plant! It turned out that *A. prostrata* has bracteoles which are joined only at the base whilst *A. glabriuscula* has bracteoles joined about halfway. Sue also managed to prize apart the bracteoles to reveal the seed and the position of the radicle, an embryonic primary root, which is also subtly diagnostic.

Orache interrogation. Photo by Owen Leyshon

Once everyone was satisfied, or satisfactorily confused, we moved onto the next Orache. This one was a lot easier to identify and was probably everyone's favourite, the rather attractive *Atriplex laciniata* (Frosted Orache). Despite being dotted all along the beach to Castle Coote it was missing from this area of coastline during the recording of the two county Atlases, being first picked up by Sue Buckingham at Castle Coote in 2010.

Still behind the beach huts we found a couple of plants of *Euphorbia paralias* (Sea Spurge). This is another RPR plant and has steadily increased its range over the last ten years or so. Again, this wasn't recorded along this coastline for the county Atlases but made a first appearance in 2016 during a KBRG meeting further along the coast near Whitstable. It is quite probable that this last location was the original one for the first Kent record dating back to 1597 by John Gerard. Close by the Sea Spurge was another Spurge but one that is definitely not on the RPR, *Euphorbia characias* (Mediterranean Spurge), an alien garden escape from the beach huts area which also provided another alien garden escape *Rosa rugosa* (Japanese Rose). This neighbourhood also yielded another RPR plant, the sought-after *Cynoglossum officinale* (Hound's-tongue)! Whilst not that rare a plant in Kent, Liam was thrilled that there was continuity in its appearance at the beach dating back to the 1800s, although it would mean completely rewriting its entry in the Faversham Flora.

Moving away from the beach huts a rather unexpected plant was found. There was one plant of *Salicornia ramosissima* (Purple Glasswort) growing on the shingle beach. Ordinarily this genus of plants is found on saltmarshes and, although this particular species can on occasions be found on the landward side of seawalls, Liam, who has an interest in these plants, had never before seen one growing on a beach. At the top of the beach some eagle-eyed botanists found another RPR plant, *Medicago minima* (Bur Medick), along with *Trifolium scabrum* (Rough Clover) although all rather dried-up now.



*Cakile maritima*. Photo by Daphne Mills



We were now on the stretch of beach where the concrete sea defences began and Castle Coote was still a way off. As the tide was out it allowed us the opportunity to look at *Zostera marina* (Eelgrass) which was rather abundant on the bare tidal mud. This is another RPR species and is particularly favoured by Wigeon and Brent Geese. Two more RPR plants were promptly found, *Artemisia maritima* (Sea Wormwood) and *Eryngium maritimum* (Sea-holly), the former being quite plentiful and attracting the noses of those botanists who find its rather spicy aroma appealing. Although not on the Rare Plant Register it was nice to come across *Cakile maritima* (Sea Rocket) showing off its attractive whitish-pink flowers.

Further along, two different Samphire plants were found growing from the concrete sea defences, *Crithmum maritimum* (Rock Samphire) and *Limbarda crithmoides* (Golden Samphire). Rock Samphire was once very popular, so much so that great brined barrels filled with plants were sent up to London from Kent to be pickled. It is also reported that people would abseil down treacherous cliffs to gather those more out of reach. This is alluded to in King Lear, 'Half-way down, hangs one that gathers samphire; dreadful trade!' The vernacular and taxonomic naming of Golden Samphire is derived from its connection to Rock Samphire as it was eaten as a substitute. Liam encouraged people to try some of the succulent leaves from both plants to compare tastes which in his opinion tasted very similar with a somewhat sharp citrus-like flavour. *L. crithmoides* is also another RPR plant and Daphne Mills pointed out that it can sometimes have a gall. It is made by the Picture-winged Fly, *Myopites eximia*, and can be detected, as Daphne demonstrated, by rubbing one's finger across the top of the receptacle to feel the hard pointed bumps of the galls.

Further along growing from the concrete sea defences was *Phragmites australis* (Common Reed). Although hardly worthy of note as a species it did gain the interest of people as it was putting out these extremely lengthy runners along the wall. Alex Lockton stated that these are called 'legehalme', the German for 'laying stalks'. Moving closer to Castle Coote we found more Oraches, *Atriplex patula* (Common Orache) and *Atriplex littoralis* (Grass-leaved Orache). When Edward Jacob wrote '*Plantae Favershamienses*', published in 1777, he gave three separate species accounts for *A. littoralis* -- one as Narrow-leaved Orache and two as Grass-leaved Orache -- each one he considered uncommon.

As Castle Coote was finally within sight more Sea Spurge was spotted, showing how it was slowly moving westward and as the tide was still way out Liam and Jacques Turner-Moss ventured out onto the sea mud to look for another RPR plant, *Zostera noltei* (Dwarf Eelgrass). Leaf width measurements are helpful for determination, but as there is a crossover with those of *Z. marina*, we were ideally looking for leaves on sterile shoots below 1mm wide, which would rule that species out. This way we would know for definite that we had found it and after a little searching some very narrow leaves were found. After they had been measured and compared with leaves previously collected, we were happy that Dwarf Eelgrass had indeed been found.

By now the group was rather fragmented with Liam and others making a determined hike to Castle Coote, which was also our all-important planned lunch spot, whilst others were happy to perambulate casually at their own speed. Just before entering the bird reserve we were rather amused to see one plant of *Helianthus annuus* (Sunflower) looking somewhat incongruous on the shingle beach. We had finally made it to Castle Coote which is not usually open to the public as it is an important site for nesting and roosting birds, but Caroline Ware had got us permission from the Kent Wildlife Trust to enter. Even though Liam had been observing the grasses *Elymus athericus* (Sea Couch) and *Elymus junceiformis* (Sand Couch) he managed to walk past the hybrid between the two, *Elymus x obtusiusculus*. This was, however, picked up by Geoffrey Kitchener who demonstrated to those present how clearly intermediate the plant was and how much taller in comparison with the adjacent parents due to hybrid vigour. The lunch spot was to be at the site of *Spartina maritima* (Small Cord-grass) which is now a RPR plant, having being rediscovered in 2020 after being considered probably extinct in the county. The patch of plants was on an area of higher drier saltmarsh dotted with saline pools close by to an impressive bank made from countless white cockleshells. It was on this accommodating dry bank that we decided to sit for lunch.

*Spartina maritima* (Small Cord-grass). Photo by Owen Leyshon



This particular part of the saltmarsh where the Small Cord-grass grew was also the location of another RPR plant *Salicornia emerici* (Shiny Glasswort). This, too, was discovered in 2020 and was found in what appeared to be a niche habitat, in that it only grew on the extreme margin of the upper saltmarsh against the cockleshell bank. Liam scoured the line of shells only to see that the bank had recently moved, probably due to a storm, and had completely covered the narrow habitat zone which the Shiny Glasswort seemed to favour. Liam had also found in the previous year an unknown glasswort which he couldn't identify or categorise as either being in the diploid *europaea* group or the tetraploid *procumbens* group. After searching he found some plants which matched. They were small upright stubby plants with very large bulging cymes and seemingly annual as they could be pulled up easily like a *Salicornia*. However, it suddenly dawned on him that the plants were in fact the RPR plant

*Sarcocornia perennis* (Perennial Glasswort), but acting as annual because they were in their first year's growth after germination. Other features that confused identification were the cymes, which were rather neatly arranged and well-spaced as opposed to the more compact and less neatly arranged cymes one typically sees with mature plants, and the fact they were upright rather than having the usual sprawling decumbent habit. So whilst Lliam was satisfied he had now solved the identity of the mystery plants he was rather vainly disappointed he hadn't discovered *Salicornia roonii*.



Lunch at Castle Coote. Photo by Owen Leyshon

Still at the lunch site two more RPR plants were found on the shell bank, *Salsola kali* (Prickly Saltwort) and *Polygonum oxyspermum* subsp. *raii* (Ray's Knotgrass), the former being a location found the previous year and the latter being a new location, albeit close to previously known sites where it had been searched for unsuccessfully in recent years. Now lunch was over it was time to head back along the landward side of the seawall but first we had to get off Castle Coote. It was nice to see *Crambe maritima* (Sea-kale) in good numbers along the shingle ridge as we headed back and plenty of *Sedum album* (White Stonecrop) amongst a sea of *Cladonia* lichen. One more RPR plant was found before we got to the wall, a coastal grass *Phleum arenarium* (Sand Cat's-tail) which was very much at home on the dry sand and shingle.

After we had all skilfully vaulted over the concrete wall to the landward side we had it in mind to find *Ononis spinosa* (Spiny Restharrow), a largely coastal RPR plant which has been known from the area for some years. Unfortunately we didn't find it but there was a large amount of another *Fabaceae* species, *Lotus tenuis* (Narrow-leaved Bird's-foot-trefoil) covering the seawall. Some people walked along the top of the wall whilst others walked along the bottom and along a farm access trackway. The trackway is known to have two RPR grasses, *Puccinellia rupestris* (Stiff Saltmarsh-grass) and *Parapholis incurva* (Curved hard-grass) and whilst they were very small and dried up at this time of year they were promptly found, still recognisable. Faversham Creek is well known for its large population of the RPR *Peucedanum officinale* (Hog's Fennel) but on occasions the odd plant is spotted away from the main colony and one such plant was found all alone at the base of the seawall amongst the tall grasses. The seawall had plenty of *Trifolium pratense* (Red Clover) but we were looking for the RPR clover *Trifolium squamosum* (Sea Clover). It wasn't long before it was found and John Puckett demonstrated how the dried calyces differed from Red Clover in being much smaller and distinctly spikier. Whilst we were down looking at the clover the RPR sedge *Carex divisa* (Divided Sedge) became apparent, forming as it does large swathes due to its rhizomatous habit. As Geoffrey Kitchener was with us, it is customary for any dock plants present to produce a hybrid and so not before long a plant was adroitly picked out by him. It was the hybrid between *Rumex crispus* (Curled Dock) and *R. conglomeratus* (Clustered Dock), *Rumex x schulzei*.

In 2011 Lliam re-found a RPR rose, *Rosa agrestis* (Small-leaved Sweet-briar) so he knew exactly where to find it. On the previous year's meeting Lliam managed to completely walk past it but this year he was mindful of where it was. However, this year was no exception and he managed to walk past it again! Fortunately Geoffrey Kitchener was more on the ball and found it still in its original location by the end of a dyke, although now behind a wooden fence. Another RPR plant that wasn't found the previous year was *Bupleurum tenuissimum* (Slender Hare's-ear). Looking carefully amongst the grass at the bottom of the seawall Lliam managed to pick out its slender form, the grass-like stems now brown and its delicate yellow flowers hard fruits.

Approaching the Sportsman Pub our final RPR plant was found along the path atop the seawall, *Lepidium latifolium* (Dittander) with some plants still bearing white flowers. As we came to the car park we had one last plant to find. It is well known that *Silaum silaus* (Pepper-saxifrage) grows on the bank there but it had been a while since anyone had seen it. Although not on the Rare Plant Register it's always good to see and soon we were rewarded with some lovely robust flowering plants.



On the whole it was a very successful meeting and we managed to find twenty-three plants in total from the Rare Plant Register. It would have been twenty-four but Liam couldn't locate the access point to a dyke where *Hydrocharis morsus-ranae* (Frogbit) grew because the reeds had completely smothered the area, but it's still an impressive number of plants. People were very pleased with the walk and certainly happy to be reacquainted again, and as it was the last meeting of the year Owen Leyshon wished us all a Happy Christmas!

Liam Rooney

## Kent biodiversity strategy species reports

### *Polygala amarella* Kentish Milkwort in Kent, 2021

Kent biodiversity strategy species Kentish Milkwort received much attention in 2021, with surveys undertaken of the three current sites, and introductions made in two other locations. We also look forward to the prospect that it will recover status by being named as distinct from the Northern populations of *Polygala amarella*, which should help further the seriousness with which its conservation ought to be regarded.

The main 2021 survey took place on 21 June, three days short of Midsummer Day, but with near-continuous rain for much of the time and a temperature of 12°, so it was a challenge to complete. All participants ended up wet and cold! The recorders were (at least to begin with) Holly Stanworth (organiser, on behalf of the Species Recovery Trust) plus Alfie Gay, Fred Rumsey, Geoffrey Kitchener, Jenny Peach (Kew), Rob Pennington (KWT), Stephanie Miles (Kew) and Sue Buckingham. The plan was to begin at the main colony on Godmersham Downs, then to proceed to Purple Hill near Sittingbourne and afterwards Magpie Bottom, Shoreham. In the event, recording at Godmersham continued well into the afternoon, a depleted party continued to Purple Hill and no attempt was made on Magpie Bottom (for which records had already been obtained earlier in the year).

#### Godmersham

Recording at Godmersham was assisted by a suite of 2019 records and by Alfie Gay's site knowledge. In total, 49 plants were found, as listed in the appendix below. The site comprises chalk grassland on the east facing slopes of the Great Stour valley. The sward was fairly tall and included *Brachypodium ruprestre* (Tor-grass), which increases its coarseness. Kentish Milkwort favoured the shorter sward which to a degree reflected rabbit-grazing, but being two-thirds the way down the slope may also have resulted from thinner soils relatively free from downwash which influenced the coarseness of vegetation at the top and bottom. It is noticeable that



Kentish Milkwort 2019 records

records broadly followed the 60m contour line of the valley slope.

The record set is shown on a satellite view of the site. Most markers refer to a single plant, but may represent up to ten (see Appendix below).

#### Kentish Milkwort 2021 records

The position may be compared with records made in 2019, shown below. Here the markers represent plant numbers ranging from one to 72, a total of 196 plants. Assuming correct identification of the 2019 sightings, there is an ostensible decline of 75%.



The question arises as to why there has been such a large change over the two-year period. *Polygala amarella* has been thought to be a perennial and if that is so, then it should not be at the same risk of yearly fluctuations as annual species. However, Fred Rumsey has

suggested that that the Kent plant often behaves as an annual and rarely persists beyond a second season of flowering. In this regard he thinks that it differs from the Northern British *P. amarella* and was just one of the reasons why he is very keen to see the two taxonomically discriminated once more. While there are differences between the three Northern populations (particularly as between the Upper Teesdale population and the others), the short life of the Kent plants may be responsible for the more marked fluctuations seen in our county and perhaps has also has been responsible for the greater decline.

Normally, we only see tiny plants in Kent, and these give the impression of annual growth. That is not to say that longer growth is not possible, although unusual, and this is likely to have been the case with what appears on the herbarium sheet illustrated here, with specimens collected by the Rev. E.S. Marshall (of the Hanbury & Marshall Kent Flora) near Wye in 1888. Note the 10cm scale at the side!



So far as concerns Godmersham, numbers may also perhaps be affected by the habitat has becoming less suitable through the grazing regime or for other reasons. The 2021 survey clearly covered the areas of 2019

finds and indeed found more extensive presence. It may not have been fully systematic, but the team members combed the area for a long time, marking all finds with red marker flags for grid references to be taken at the end



of the session. So, in spite of the weather conditions, one would not expect the surveying team to have been any less thorough than the previous survey.

Godmersham, 21 June 2021.  
Photo by Geoffrey Kitchener

The 2021 survey was, however, over a month later and, although 2021 weather conditions had generally set plants back by at least a fortnight's growth, it may be

expected that vegetation growth would have been higher in 2021, perhaps concealing the small Kentish Milkwort plants. Also, the abundance of *Asperula cynanchica* (Squinancywort) then in flower was a distraction from spotting the pale flowers of Kentish Milkwort. Other distractions were *Veronica officinalis* (Heath Speedwell) and small flowers of a pale form of *Polygala vulgaris* (Common Milkwort) with inner sepals measuring 6–6.5mm, still markedly larger than those of Kentish Milkwort.

Purple Hill, 8 June 2020. Photo by Sarah Kitchener

### Purple Hill

The survey of Purple Hill on 21 June failed to locate any plants. As the whole, the steeply sloping site appeared capable of providing suitable habitat but was undergrazed, and vegetation was taller with some terrain where the plant had previously been seen beginning to be swamped by bramble and coarse growth. The quality of the chalk flora otherwise remained undiminished, with much *Galium pumilum* (Slender Bedstraw), *Polygala calcarea* (Chalk Milkwort),





*Polygala vulgaris* (Common Milkwort) and *Euphrasia nemorosa* x *pseudokernerii* (Hybrid Eyebright). The last sighting here was 8 June 2020, where it was found at least at TQ 8129 6210 and TQ 8128 6211 (no full census was undertaken). In view of the habitat deterioration, a KWT/Species Recovery Trust initiative on 11 October involved the use of shears and loppers to cut the sward and an adze to poach and disturb the ground.

### Magpie Bottom

The June 2021 survey did not reach this site, but two records were made earlier in the year:



1) 20 May 2021. One flowering plant 6cm high on a steep chalk grassland valley slope was seen by Geoffrey Kitchener and Joyce Pitt at TQ 54404 61204. Associates: *Poterium sanguisorba*, *Plantago lanceolata*, *Bromopsis erecta*, *Cirsium acaule*, *Carlina vulgaris*, *Linum catharticum*, *Succisa pratensis*, *Lotus corniculatus*, *Carex flacca*, *Primula veris*, *Ctenidium molluscum*. *Polygala vulgaris* and *P. calcarea* were not far off.

2) 1 June 2021. One plant in the main rabbit scrape was noted by Joyce Pitt at TQ 54399 61203.

Magpie Bottom, 20 May 2021. Photo by Geoffrey Kitchener

### Introductions

Plants were cultivated at Kew from seed collected at Godmersham in 2014. They were planted out by the Species Recovery Trust with KWT on 19th April 2021 at Fackenden Down and Queendown Warren, in locations which appeared suitable but did not have previous records, so there should be no issues of confusion of introductions with unexpected natural re-appearances of indigenous plants. There was a second planting at those sites on 20 October.

Fackenden Down, Otford/Shoreham introductions (first and second plantings)	Queendown Warren, chalk bank below reserve introductions (first and second plantings)
(1) 3 plants at TQ 53048 60341	(1) 4x plants at TQ 83027 62902 (south-facing side of bank)
(1) 3 plants at TQ 53049 60344	(1) 3x plants at TQ 83025 62918 (north-facing side of bank)
(1) 2 plants at TQ 53051 60331	(2) 5 plants at TQ 8303 6291
(2) 4 plants at TQ 5304 6035	(2) 5 plants at TQ 8303 6290
(2) 3 plants at TQ 5304 6033	
(2) 3 plants at TQ 5305 6032	



Queendown Warren, 11 October 20 May 2021.  
Photo by Alfie Gay

Alfie Gay reports as follows:

'[after the habitat works at Purple Hill on 11 October] I joined Holly from the Species Recovery Trust and Rob Pennington from KWT to look at the *P. amarella* plants that were planted on the bank of chalk spoil at Queendown Warren earlier in the year.

I hadn't attended the planting of the milkworts in April and didn't think we would have much chance of finding anything in October. However, four of the plants were still in good flower. Two plants had clearly died back after flowering earlier in the year (presumably at the time of planting), but had since resprouted with vigorous flowering shoots (see photo above). There was also an additional *P. amarella* rosette close by, which being approx. 20cm from one of the original plantings, could only be from seed that was produced and germinated this year. The plants had obviously benefitted from the wet summer.

Although it is artificial, it did occur to me that the colony might be an interesting one to follow and could provide an opportunity to find out more about the life cycle/behaviour of *P. amarella*. The chalk spoil bank itself could make a very interesting study of chalk grassland succession.'

### Appendix: Godmersham records for 21 June 2021

Grid reference	No. of plants	Grid reference	No. of plants	Grid reference	No. of plants
TR 05835 50081	1	TR 05865 50112	2	TR 05893 50233	1
TR 05840 50085	10	TR 05892 50161	1	TR 05892 50234	1
TR 05843 50087	1	TR 05880 50166	1	TR 05891 50232	5
TR 05843 50093	1	TR 05910 50187	1	TR 05892 50235	1
TR 05837 50087	2	TR 05905 50195	3	TR 05891 50236	3
TR 05856 50109	2	TR 05909 50205	1	TR 05888 50236	1
TR 05856 50108	2	TR 05911 50226	2	TR 05892 50236	1
TR 05858 50108	1	TR 05896 50227	2	TR 05910 50228	1
TR 05859 50108	1	TR 05895 50229	1	<b>Total</b>	<b>49</b>

Geoffrey Kitchener

### *Orchis purpurea* Lady Orchid in Kent, 2021

A very cold dry spring meant that Lady Orchid monitoring started a little later this year with Dave Steere first out on 16 May at **Stockbury** KWT reserve where he recorded a total of 121 plants of which 105 were flowering and 16 were blind rosettes. Danny Chesterman visited the same site just over a week later with a similar count. Both recorders filled in the recording form, adding their thoughts on the effects of recent work by KWT to open up the woodland canopy. Dave, who knows the site well and has witnessed a decline of *Orchis purpurea* there since 2013, expressed concern at the resulting explosion of *Tamus communis* (Black Bryony) and *Mercurialis perennis* (Dog's Mercury) whilst Danny considers that opening up the canopy has helped expand the Lady Orchid colony. Their somewhat conflicting comments tie in with the difficulty of getting the management right and continuing to maintain ideal conditions for Lady Orchid with its preference for sheltered yet not too shaded conditions.



Lady Orchid seedlings at Ranscombe, May 2021, showing possible slug or snail damage to leaf-tips. Photo by Richard Moyse.

As recently retired warden of Plantlife's **Ranscombe Farm** reserve, Richard Moyse has had plenty of experience of managing for Lady Orchids and he and Kathy Friend kindly completed forms for the well-known colony just outside Ranscombe and some smaller populations within the Reserve.

They used coloured flags to assist with counting; red to mark flowering plants and yellow for blind rosettes with the large number of the latter apparent in the accompanying photograph.



Counting Lady Orchid at Ranscombe, May, 2021. Photo by Richard Moyse.

I haven't asked recorders to try to differentiate between seedling plants and blind rosettes (which would be 'older seedlings' yet to flower) but Richard has taken the trouble to do just that and informs that 15 of the blind rosettes marked in the photograph appear to be seedlings. Lady Orchid is notorious for poor seed set and when a



colony within the reserve was found not to be setting seed, some hand pollination was periodically carried out. Richard reports that this was a success and that particular colony had nine obvious young seedlings alongside this year.

Moving from west to east across the county, in July Daphne Mills and I took a late look at the **Burham Downs** colony where earlier it appeared there had been a good number of flowering spikes under shade of hazel and yew, but only five capsules had managed to develop. No seed set was noted at all from a small heavily shaded colony of very robust plants under beech in **Eggringe Woods** whilst in a fairly open situation at **Bonsai Bank** where there are hundreds of plants to attract the pollinators, 12 spikes from a patch of 29 all had varying numbers of well-developed capsules, one with 18.

Rabbit damage at Bonsai Bank, 2021. Photo by Sue Buckingham



On 25 May Danny Chesterman recorded a single flowering plant on Primrose Bank in **Bredhurst Woods** and another from what appears to be a new location much further southwest within the wood. **Queendown Warren** was on my original list of sites but lacked good recent Lady Orchid sightings. Danny has put that right with a record of three plants. Permission was acquired in order to check up on the caged Lady Orchids at **Ospringe** where Danny notes that slugs were causing some damage to the plants.



Fallow deer damage at Cutlers Wood, 2021. Photo by Sue Buckingham

Alfie Gay's count of flowering plants on the **Wye Downs NNR** was identical to last year's at 34. Just northeast of Wye in the Crundale Downs a small colony turned up six plants and Dan Tuson discovered another across the valley at the edge of **Towns Wood**. Some KBRG members will certainly remember a visit in 2018 to **Cutlers Wood** where we marvelled at the site of a very large flowering colony of Lady Orchids near the northern margin of Kings Wood. With permission Alfie and I revisited in May this year and were shocked to see that the fallow deer which had clearly been responsible for managing the clearings and wood pasture so well for the orchids

in 2018, had been through this year and eaten virtually all of the Lady Orchids before they could flower! We concluded that this year's very dry April with little grass growth had forced the deer to browse their way into the scrub to graze off the orchid rosettes beneath.

The large area of woodland that is **Eggringe, Denge and Down Woods**, managed by Forest England, The Woodland Trust and private owners also includes the largest Kent Lady Orchid colony at **Bonsai Bank**. Several smaller populations are on valley slopes and respond well to localised ride and forest clearance. Dead ash in the

canopy also seems to be having an effect by allowing extra light which initially brings about a rush of growth on the woodland floor along with the Lady Orchids where already present, but also with less desirable species such as *Mercurialis perennis*, *Gallium aparine* (Cleavers) and *Rubus fruticosus* (Bramble), as mentioned earlier. **Bonsai Bank** had fewer flowering orchids this year and with plenty of evidence of rabbit damage. I put both down to the cold dry weather in April.

A new and slightly larger count for **Yockletts Bank KWT Reserve** with 56 more than last year was down to a very fine colony new to me at the very northern tip of the reserve and it looks to have grown up recently in response to canopy clearance on a steep slope with *Taxus baccata* (Yew). At **Parkgate Down Reserve**, Heather Silk reports that the solitary Lady Orchid sighted was in a slightly different spot from usual this year. **Covet Wood** had fewer flowering plants than in 2020 whilst **Canon Wood**, a private site owned by Affinity Water and managed by White Cliffs Countryside Partnership, had more. A total of 53 Lady Orchids was recorded there on a survey task led by Alfie Gay. Alfie has searched for Lady Orchid in **Sladden Wood** KWT reserve for some years and this year he was rewarded with one flowering plant and two blind rosettes.

The three flowering Lady Orchids and five blind ones recorded by John Puckett and Leonie Seymour at privately owned **Jumping Down** included a single white-flowered one. Plants were scattered along the edge of Hoath Wood just above the grassland slope that was used for many years by motor bike scramblers. **Long Ruffet** and **Knowle Woods**, also in private ownership, are well managed for their orchid populations, their owners taking counts, managing coppice and glades and keeping the rabbits out.

**Larkey Valley KWT Reserve** received visits from both Danny and me, each of us recording from slightly different spots; Lady Orchid numbers compared well with previous counts. Records from privately owned **Ileden** and **Woodlands Wood**, Adisham reached us from a local resident who monitors the orchids and has provided the best total for Woodlands Wood that we have seen in recent years.

My thanks to everyone mentioned who has counted Lady Orchids this year and filled in my rather exacting forms. I am using the information that you have given me about slope, aspect, density, habitat, management, grazing damage, associates, etc. to put a picture together which will hopefully add to our knowledge of Lady Orchids in Kent. There are two more years for this survey and if there are still members who think they may like to contribute, I have gaps in recording with vc 16 sites around Halling and Luddesdown which haven't had a visit plus some additional vc 15 sites—and all sites will benefit from re-visits for comparative counting.



Bonsai Bank, 2021. Photo by Sue Buckingham

Finally, thanks to Forest England, KWT, Natural England and Plantlife for sterling work with reserve management.

Sue Buckingham

#### Lady Orchid survey data

Tetrad	Site	Number of plants 2020	Number of plants 2021	Highest counts since 2010 except where indicated
TQ46Q	Rushmore Hill	0		Last recorded 1991 & 1987-99
TQ76D	Ranscombe west	38 flowering + 21 blind	58 flowering + 67 blind	71 flowering (2013)
TQ76E	Great Wood	11 flowering	8 flowering + 7 blind	17 in 2016
TQ76E	Clay Pond Wood		7 flowering + 10 blind	13 flowering (2013)
TQ76G	Burham Downs	168 flowering + 139 blind	late visit observed only 5 swollen capsules	285 (2013)
TQ86A	Bredhurst Woods		1 flowering at 2 separate locations	50 spikes (2011)
TQ86F	Stockbury Hill		91-105 flowering + 16-36 blind (2 recorders, 2 weeks apart!)	299 in 2019
TQ86G	Queendown Warren		2 flowering + 1 blind	few records
TQ96V	Ospringe		10 flowering + 24 blind	35 flowering (2013)
TR04	Wye Downs	34 flowering	34 flowering	Over 3 populations in NNR
TR04U	Warren Wood east	18 flowering + 10 blind		40-50 flowering (2010)
TR04U	Warren Wood west	4 flowering + 10 blind		Small colony
TR04Y	Franscombe		2 flowering + 6 blind	1 flowering, 7 blind (2019)
TR05K	Cutlers Wood		20 flowering + 300-500 blind or bitten	Estimated 300 flowering (KBRG 2016)
TR05L	Park Wood	1 flowering	1 flowering	



TR05V	Down Wood		6 flowering + 7 blind	10 flowering (2010)
TR05V	Eggringe Wood		7 flowering	3 flowering, 2 blind (2014)
TR05V	Thruxted		6 flowering	15 flowering (2011)
TR14H	Spong Wood	7 flowering		
TR14H	Little Profit (private)		90 flowering (estimate)	90 flowering (estimate)
TR14I	Yocketts Bank	320 flowering + >100 blind	376 flowering	505 flowering (2013)
TR14N	Fryarne Park & Lynsore Bottom	54 flowering + 9 blind	35 flowering by KWT RNR	similar numbers
TR14T	Parkgate Down		1 flowering	1 on KWT Reserve
TR14T	Elhampark (Madams) Wood		1 flowering	
TR14U	Covet Wood	361 flowering	124 flowering + approx. 70 blind	Up to 3,000 in 1990s
TR14U	Quilters Wood		2 flowering	
TR14Z	Jumping Down		3 flowering + 5 blind	5 plants (2013)
TR14Z	Long Ruffet Wood		40 flowering + 80 blind	24 flowering (2011)
TR15A	Bonsai Bank	1550 flowering + > 2,000 blind	1224 flowering + >2,000 blind	3,481 flowering (2013)
TR15B	Denge Wood (Woodland Trust)	34 flowering + >20 blind		
TR15H	Larkey Valley		32 flowering + 3 blind	29 flowering (2013)
TR15R	Whitehill Wood	4 flowering + 10 blind		8 flowering (2011)
TR15V	Knowle Wood		13 flowering + 20 blind	12 (2011)
TR24L	Sladden Wood		1 flowering + 2 blind	
TR24M	Cannon Wood	33 flowering + 17 blind	53 flowering	400 flowering (2003)
TR25A	Ileden Wood		3 blind	
TR25B	Woodlands Wood	33 flowering + 15 blind	36 flowering + 160 blind	133 flowering (2012)
		<b>TOTAL flowering: 2,636</b>	<b>TOTAL flowering - 2,302</b>	
		<b>TOTAL non-flowering: 2,351</b>	<b>TOTAL non-flowering - 3,478</b>	

### Thoughts on the True-fox Sedge, *Carex vulpina*, in Kent

I have been taking stock of the Kent Botanical Recording Group's twelve years of records of the True-fox Sedge *Carex vulpina*. They can be compared directly with earlier records to draw some conclusions on this species' current status in the county and continued threats to it.

*C. vulpina*'s historic distribution in Kent follows the Low Weald, running from the western border of Kent at Edenbridge along to Ashford and Orlestone in the east, with outlier populations extending into the High Weald at Penshurst in the west and formerly at Tenterden in the east. Its Low Weald distribution extends outside Kent, along the River Eden into Surrey. Considered as a whole, the current recording picture indicates an overall decline in the Kentish distribution, based on a lack of re-finds in the eastern Low Weald. However, the species seems to be maintaining itself along its historic range in western Low Weald. It shows no signs of range expansion in Kent.

Penshurst, Eden valley, 28 May 2013. Photo by Stephen Lemon

Most of the records collected since 2010 come from along the floodplains of the River Eden and River Medway (described here as West Kent), all located within half a kilometre of the rivers. East of the Medway and Yalding (described here as East Kent), there are far fewer post-2010 records, where historically the plant grew both on the floodplain of the River Beult and more widely. This lack of recent records and re-finds from former sites in East Kent suggests a fairly severe decline, although more searching is needed. We could speculate that in the past much of the flat ground in the eastern Low Weald functioned as a large interconnected floodplain which suited *C. vulpina*, but with draining the area does not suit it as well.



*C. vulpina* prefers seasonally waterlogged ground and shows a strong preference in Kent for the Weald Clay formation; and the importance of the Weald Clay to this species was noted by Francis Rose. The post-2010 records include many growing over High Weald geologies, both sandstone and clay, close to the geological boundary with the Weald Clay. The growing medium is therefore likely to be less significant for *C. vulpina* than the habitat created by the underlying geology. It is likely that the topography of the Weald Clay in Kent plays a major role in the species' distribution. In West Kent the Weald Clay forms a rolling landscape, limiting and concentrating *C. vulpina*'s flat waterlogged habitat to river floodplains. The Weald Clay occupies a greater area in East Kent and is generally flatter and less rolling. This wide flat landscape in East Kent once produced records for *C. vulpina* but, as mentioned above, the post-2010 recording suggests that, despite the area once being suitable, the plant has declined there.



With a strong bias towards growing in the vicinity of the rivers in West Kent, it is interesting to consider where *C. vulpina* is absent along the River Medway. The plant is unconfirmed along the Medway below Yalding. In contrast, the False-fox Sedge *Carex otrubae* is common along lower reaches of the Medway, including the grazing marsh at Holborough. *C. vulpina*'s floodplain habitat is more restricted along the lower Medway below Yalding, but it does not disappear, so other factors must work against the plant establishing colonies lower down the river. It may be intolerant of brackish conditions which could also explain its absence from flooded ditches and pastures on the Romney Marsh. *C. vulpina* is unknown from the upper reaches of the River Medway above Penshurst. This is curious as the upper Medway's floodplain is similar to the floodplain of the upper Eden used by *C. vulpina*.

Hale Street, May 2020. Photo by Stephen Lemon

I believe a crucial factor that has assisted *C. vulpina* in maintaining itself along the river floodplains of West Kent is its ability to re-distribute itself continually to new areas. When habitat becomes

unsuitable in one area and the plant dies out, seed can be dispersed from other colonies when the rivers flood, allowing *C. vulpina* quickly to colonise any new habitat that appears and also re-occupy former habitat when it becomes suitable again. This was noted when searching unsuccessfully for the plant at former sites along the Eden and Medway, but finding it in apparently newly created sites nearby. It has appeared at a new wetland developing near Swansnest Island next to the River Eden and has re-colonised at its former site at Hale Street site where quarrying wiped out a large colony and created the new areas which have now been occupied. Both sites are subject to periodic flooding by the river. This demonstrates the importance of the populations along the River Eden in Surrey, which potentially act as a source of seed for populating areas along the floodplain and downstream in Kent along the Eden and possibly the Medway. Populations in close proximity to flooded ground can also build up large numbers of plants, such as the largest population in Kent at Tonbridge Sportsground which occupies ditch directly connected to the river.

Tonbridge sportsground, 1 September 2021.

Photo by Alan Heyes

The plant also has the ability to spread rapidly on bare ground created naturally by flooding or artificially by man, such as a rapid increase in plants following the removal of scrub below power lines at Yalding. In East Kent, the position is more complicated with records from both the River Beult floodplain and outside of it. It may be a factor in the decline of *C. vulpina* populations in East Kent that not all are connected to river floodplains. *C. vulpina* is doing well in East Kent away from a river floodplain between Marden and Staplehurst, but the habitat here functions in a similar way, being a low-lying valley running along either side of the railway that is poorly drained and subject to periodic floods. The reason why *C. vulpina* does not appear to have maintained itself in a similar fashion along the floodplain of the River Beult is unclear and needs further investigation. Land use along the river may play a role in its loss, although the River Beult's floodplain is inaccessible in many places so the picture may not be as bad as it appears.





Land management is probably the biggest threat to *C. vulpina* in Kent. The species utilises various types of wetland: ponds, ditches and hollows within grazed pastures or meadows cut for silage, which are either seasonally wet or permanently flooded, as well as lightly shaded wooded marshes and more human-disturbed sites like quarries and recreation grounds. Despite its association with river floodplains, it is not a plant of river banks. The banks of the Medway and Eden are mostly unsuitable, being steep and too well drained in summer. The change in land use along the Medway floodplain immediately east of Tonbridge, from livestock grazing up to the 1980s, to arable, was very likely the main cause for the species' disappearance at this site. Another probable reason for the failure to re-find the species at some of its historic sites is the lack of management of its pond and ditch habitat and the subsequent development of heavy shade from tree growth. Changes to more intensive forms of management of the floodplain fields along Eden, Medway and Beult and /or a lack of management of Low Weald wetlands could have or be having a detrimental effect on *C. vulpina*'s current population.

Stephen Lemon

### Cleistogamy in *Viola odorata* (Sweet Violet)

*Viola odorata* is prolific in my garden, in the grass and in the flowerbeds. In August this year we decided to dig up a small shrub that wasn't doing very well in our back garden.

It had a patch of violets underneath and with the shrub up came a mass of Sweet Violet with leaves and root. To our surprise, amongst the violet roots were many fuzzy purple balls which on close inspection were ripe seed capsules containing plenty of seed. I laid some out on paper and photographed them straight away.

I've read that violets can produce cleistogamous flowers in the summer which don't open in the usual way but self-pollinate and set seed and I knew that those flowers are called cleistogamous, as opposed to the normal opening ones which are chasmogamous. This is mentioned in various books including on page 4 of the BSBI *Violets Handbook*.



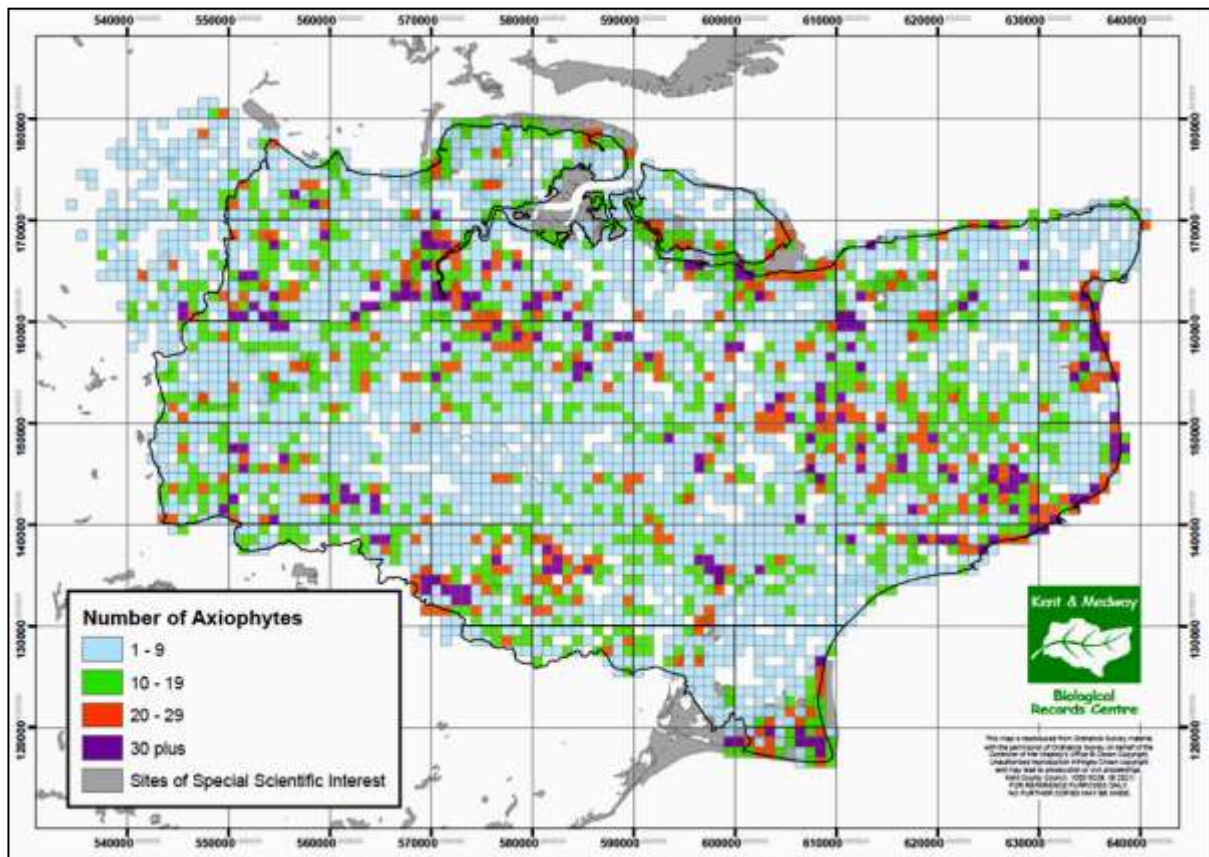
However, I didn't realise that both the production of the tiny petal-less flowers and the fruits takes place out of sight and underground. Thinking this was something only I wasn't aware of, I showed material to a few people at a KBRG meeting but they were similarly unfamiliar with this appearance. I thought I'd put something together here to share with other members and I'd be interested to hear if anyone has come across this as well.

In searching online for information, I came across this which you may enjoy, I certainly did.

<https://awkwardbotany.com/tag/viola-odorata/>

Sue Buckingham

## Habitat quality in Kent



KMBRC have produced this very interesting map for the Kent Nature Partnership to show the distribution of axiophytes in the county in relation to that of our most valued wildlife sites, so as to prompt consideration of the potential for connecting up sites to help nature recovery. It uses different colours to illustrate the numbers of axiophytes that we have recorded since 2010 in each monad and these overlay the locations, shown in grey, of SSSIs (so that there is actually little visibility of the grey sites, because of the overlay, but their location can often be inferred, as axiophyte hotspots). For KBRG members who enjoy the challenge of adding to our records, here is an opportunity to colour up squares on the map by finding more axiophytes. I am sure we can turn some from white to pale blue and even from pale blue to green.

All counties were encouraged by BSBI to draw up an axiophyte list and you can find ours if you scroll down to the very bottom of our web page at: <https://bsbi.org/kent>. Axiophytes are the “worthy plants”, the 40% or so of species that indicate habitat which is important for conservation, such as ancient woodland, species-rich grassland, clean water or even good brownfield sites. Although many are associated with a particular type of vegetation assemblage, others are indicative of good habitat no matter where they occur (with exceptions, marked on the list). They aren’t the same as rare plants even though many are included in the Kent rare plant register. Others are much more common and widespread such as *Adoxa moschatellina* (Moschatel), *Anacamptis pyramidalis* (Pyramidal Orchid) or *Butomus umbellatus* (Flowering-rush). Some of the species in the RPR are not listed as axiophytes because they may only ever have been recorded in one or two sites in Kent and therefore have limited ecological significance. Lists of axiophytes are intended to provide a powerful technique for determining conservation priorities because the localities with the most may be expected to be of more importance than those with least.

Sue Buckingham



## A survey in Sheppey, August 2021

It was a suggestion by Tony Witts that set us off, together with Lesley Mason, on a survey starting from the old Ferry Road, which tails off alongside the Kingsferry Bridge. This is now signed as a 'road unsuitable for some types of vehicle' and originally served the ferry linking Sheppey and the mainland before a combined rail- and road-bridge was constructed in 1860, leaving the road with little purpose. The objective of the survey was to establish the current status of the Elmley population of *Lactuca saligna* (Least Lettuce).

On arrival we found much tipped ground with great quantities of chenopods and amaranth. The imported soil had brought in all sorts of plants and the result was not only a wide range of weeds, including *Datura stramonium* (Thorn-apple), in its white trumpet flowered form, var. *stramonium*, but also garden escapes. *Petunia x hybrida* (Petunia) and *Sisyrinchium striatum* (Pale Yellow-eyed-grass) may not be particularly exciting records, but they at least were new to the island. Indeed, for the day as a whole we found at least a dozen taxa which appear to be new to Sheppey.

The Sheppey flora 'list' is an appendix to a botanical account in the Kent Field Club's *The Natural History of the Isle of Sheppey* (2014). This account was to have been written by Eric Philp after he presented to a conference on the topic in 2007, but it was not forthcoming, and as I had had the advantage of going round various parts of the island with Eric, the task of writing up fell to me. I hope to add it to the KBRG website by early 2022, plus an update of the flora list (which in the meantime is given later in this newsletter) to include both the 2021 and earlier finds.


*Lactuca saligna* habitat, Sheppey, 27 August 2013. Photo by Lliam Rooney

The path to the *Lactuca saligna* site runs alongside the Swale, with the London Clay estuarial embankment providing a heavily cattle-trampled habitat down to the level of tidal influence, with a line of *Hordeum marinum* (Sea Barley) showing the salinity. The habitat was very similar to that where *Lactuca saligna* is found on Grain, on the east side of Yantlet Creek, but we saw none until its site at the inlet where The Dray lies just inland. The Dray is a former tidal channel (these are called fleets in north Kent) which once separated the Isle of Elmley from the main island of Sheppey. The inlet is lined with a sea wall, whose batter of concrete over stone is dissected with cracks in which the *Lactuca* grows, and we were delighted to see it in quantity. Tony began a count at one end and I started at the other, from which Lesley began counting at speed. She was finishing as Tony and I met at the middle so we added our totals together and averaged with Lesley's to produce a final total of 1700 plants. There will always be a level of uncertainty in such numbers, not necessarily in missing plants, but especially because it is not always readily ascertainable how far a group of stems represent separate plants or are connected at the base.




The good news was that numbers were well up with the last recorded total of 1028, in 2013 when Lliam Rooney and I spent a morning there. The not-so-good news came afterwards when I analysed the results and it became apparent that we had lost the west end of the colony since 2013. The story can be told from the accompanying satellite views.

This shows as a yellow line a section of the sea wall where *Lactuca* was recorded in 2013, but not in 2021.



This shows the Environment Agency carrying out works on 20 April 2015, with The Dray to the north and vehicles and equipment present in the area from which *Lactuca* has since gone.



This shows the site in May 2018, where the white area is the result of concrete having been poured over the sea wall, sealing the cracks which were there before, but removing the habitat favoured by *Lactuca saligna*. It is particularly unfortunate that it should be the Environment Agency who was responsible and should have been guardians of this nationally Endangered species. It has Schedule 8 protection and it is an offence to destroy it intentionally. The Agency is now aware of its presence, if occasion for further works should arise.

After we finished our count, we looked at the immediate neighbourhood, and it was apparent that the fluctuating brackish water levels at the margins of The Dray, as well as the raised ground of its surrounds, provided a remarkable array of *Rumex* spp. (Docks) and their hybrids. The writer appreciates that non-rumiciphiles may be less than excited over teasing out the differences between them from the characteristics of their fruiting parts. Nor may it seem special that the fewer fruits are developed, then the more likely it is that the plant is hybrid: so the scruffier it is, the greater the interest. Tony and Lesley were very patient and found other things to record, but I must confess to having been engrossed by one of the best sites for Dock hybrids that I have encountered in Kent. There were five different species, two of them on the rare plant register: *Rumex maritimus* (Golden Dock) and *R. palustris* (Marsh Dock). There were also five different hybrid combinations, four of them new to Sheppey, and the only disappointment was that they did not include the very rare and highly sterile *maritimus-palustris* cross, which has yet to be recorded in the county.

So this survey ended up being a memorable one, not just for the Least Lettuce.

Geoffrey Kitchener

## The Vascular Plants of Sheppey Updated flora list (to 2021)

The following list of Sheppey plants incorporates those given in the paper published in *Transactions of the Kent Field Club* (2014) **18**: 67-85 together with records which have subsequently been made or brought to attention. The additions are underlined. Nomenclature has not been fully updated.

### Notes:

Plants marked † are pre-1970, without later record; those also marked <sup>1</sup> are only represented by single records and lack supporting evidence, so these are not as satisfactory as one would wish.

<sup>2</sup> indicates possibly planted, or originating from planting.

<sup>3</sup> relates to *Viola tricolor*, whose identification has been withdrawn by the recorder of the record cited in Philp (1982), and a subsequent record has also proved unsatisfactory.



<i>Acer campestre</i>	Field Maple	<i>Aster x versicolor</i>	Late Michaelmas-daisy
<i>Acer platanoides</i>	Norway Maple	<i>Atriplex glabriuscula</i>	Babington's Orache
<i>Acer pseudoplatanus</i>	Sycamore	<i>Atriplex glabriuscula x prostrata</i>	Hybrid Orache
<i>Achillea millefolium</i>	Yarrow	<i>Atriplex laciniata</i>	Frosted Orache
<i>Achillea ptarmica</i>	Sneezewort	<i>Atriplex littoralis</i>	Grass-leaved Orache
<i>Aegopodium podagraria</i>	Ground-elder	<i>Atriplex patula</i>	Common Orache
<i>Aesculus hippocastanum</i>	Horse-chestnut	<i>Atriplex portulacoides</i>	Sea Purslane
<i>Aethusa cynapium</i>	Fool's Parsley	<i>Atriplex prostrata</i>	Spear-leaved Orache
<i>Agrimonia eupatoria</i>	Agrimony	<i>Atriplex sagittata</i>	Purple Orache
<i>Agrostis capillaris</i>	Common Bent	<i>Atriplex x gustafssoniana</i>	Kattegat Orache
<i>Agrostis gigantea</i>	Black Bent	<i>Atropa belladonna</i>	Deadly Nightshade
<i>Agrostis stolonifera</i>	Creeping Bent	<i>Avena fatua</i>	Wild-oat
<i>Aira caryophylla</i>	Silver Hair-grass	<i>Avena sativa</i>	Oat
<i>Aira praecox</i>	Early Hair-grass	<i>Avena sterilis</i> subsp.	Winter Wild-oat
<i>Ajuga reptans</i>	Bugle	<i>ludoviciana</i>	
<i>Alcea rosea</i>	Hollyhock	<i>Avena strigosa</i> †	Bristly Oat
<i>Alisma plantago-aquatica</i>	Water-plantain	<i>Azolla filiculoides</i>	Water Fern
<i>Alliaria petiolata</i>	Garlic Mustard	<i>Ballota nigra</i>	Black Horehound
<i>Allium triquetrum</i>	Three-cornered Garlic	<i>Barbarea verna</i>	American Winter-cress
<i>Allium tuberosum</i>	Chinese Chives	<i>Barbarea vulgaris</i>	Winter-Cress
<i>Allium vineale</i>	Wild Onion	<i>Bassia scoparia</i>	Summer-cypress
<i>Alnus glutinosa</i>	Alder	<i>Bellis perennis</i>	Daisy
<i>Alopecurus bulbosus</i>	Bulbous Foxtail	<i>Berula erecta</i>	Lesser Water-parsnip
<i>Alopecurus bulbosus x geniculatus</i> = <i>A. x pletkei</i>	Hybrid Foxtail	<i>Beta vulgaris</i> subsp.	Sea Beet
<i>Alopecurus geniculatus</i>	Marsh Foxtail	<i>maritima</i>	
<i>Alopecurus myosuroides</i>	Black-grass	<i>Betula pendula</i>	Silver Birch
<i>Alopecurus pratensis</i>	Meadow Foxtail	<i>Betula pubescens</i> <sup>1</sup> †	Downy Birch
<i>Amaranthus hybridus</i>	Green Amaranth	<i>Bidens cernua</i>	Nodding Bur-marigold
<i>Amaranthus retroflexus</i>	Common Amaranth	<i>Blackstonia perfoliata</i>	Yellow-wort
<i>Ambrosia artemisiifolia</i>	Ragweed	<i>Bolboschoenus maritimus</i>	Sea Club-rush
<i>Ammophila arenaria</i>	Marram	<i>Borago officinalis</i>	Borage
<i>Anacamptis morio</i> <sup>1</sup> †	Green-winged Orchid	<i>Brachypodium sylvaticum</i>	False-Brome
<i>Anacamptis pyramidalis</i>	Pyramidal orchid	<i>Brassica napus</i> subsp.	Oil-seed Rape
<i>Anagallis arvensis</i>	Scarlet Pimpernel	<i>oleifera</i>	
<i>Angelica sylvestris</i>	Wild Angelica	<i>Brassica nigra</i>	Black Mustard
<i>Anisantha diandra</i>	Great Brome	<i>Bromopsis ramosa</i> <sup>1</sup> †	Hairy-brome
<i>Anisantha sterilis</i>	Barren Brome	<i>Bromus commutatus</i>	Meadow Brome
<i>Anthriscus caucalis</i>	Bur Parsley	<i>Bromus hordeaceus</i> subsp.	Soft-Brome
<i>Anthriscus sylvestris</i>	Cow Parsley	<i>hordeaceus</i>	
<i>Anthroxanthum odoratum</i>	Sweet Vernal-grass	<i>Bromus hordeaceus</i> subsp.	Soft-Brome
<i>Anthyllis vulneraria</i>	Kidney Vetch	<i>longipedicellatus</i>	
<i>Antirrhinum majus</i>	Snapdragon	<i>Bromus hordeaceus</i> subsp.	Lesser Soft-Brome
<i>Aphanes arvensis</i>	Parsley-piert	<i>thominei</i>	
<i>Apium graveolens</i>	Wild Celery	<i>Bromus racemosus</i>	Smooth Brome
<i>Apium nodiflorum</i>	Fool's Water-cress	<i>Bromus secalinus</i>	Rye Brome
<i>Arabidopsis thaliana</i>	Thale Cress	<i>Bromus x pseudothominei</i>	Lesser Soft-brome
<i>Arctium lappa</i>	Greater Burdock	<i>Bryonia dioica</i>	White Bryony
<i>Arctium minus</i> subsp. <i>minus</i>	Lesser Burdock	<i>Buddleja davidii</i>	Butterfly-bush
<i>Arctium minus</i> subsp. <i>pubens</i>	Hairy Burdock	<i>Bupleurum tenuissimum</i>	Slender Hare's-ear
<i>Arctium nemorosum</i>	Wood Burdock	<i>Cakile maritima</i>	Sea Rocket
<i>Arenaria serpyllifolia</i> subsp. <i>serpyllifolia</i>	Thyme-leaved Sandwort	<i>Calamagrostis epigejos</i>	Wood Small-reed
<i>Armeria maritima</i>	Thrift	<i>Calendula officinalis</i>	Pot Marigold
<i>Armoracia rusticana</i>	Horse-Radish	<i>Callitriche obtusangula</i>	Blunt-fruited Water-starwort
<i>Arrhenatherum elatius</i>	False Oat-Grass	<i>Calystegia sepium</i>	Hedge Bindweed
<i>Artemisia maritima</i>	Sea Wormwood	<i>Calystegia silvatica</i>	Large Bindweed
<i>Artemisia vulgaris</i>	Mugwort	<i>Calystegia soldanella</i>	Sea Bindweed
<i>Arum italicum</i> subsp. <i>italicum</i>	Italian Lords-And-Ladies	<i>Calystegia x lucana</i>	Hybrid Bindweed
<i>Arum maculatum</i>	Lords-And-Ladies	<i>Campanula persicifolia</i>	Peach-leaved Bellflower
<i>Asparagus officinalis</i>	Asparagus	<i>Campanula poscharskyana</i>	Trailing Bellflower
<i>Asplenium adiantum-nigrum</i>	Black Spleenwort	<i>Capsella bursa-pastoris</i>	Shepherd's-purse
<i>Asplenium ruta-muraria</i>	Wall-Rue	<i>Cardamine flexuosa</i>	Wavy Bitter-cress
<i>Asplenium scolopendrium</i>	Hart's-tongue	<i>Cardamine hirsuta</i>	Hairy Bitter-cress
<i>Asplenium trichomanes</i>	Maidenhair Spleenwort	<i>Cardamine pratensis</i>	Cuckooflower
<i>Aster novi-belgii</i>	Michaelmas-daisy	<i>Carduus crispus</i>	Wetted Thistle
<i>Aster tripolium</i>	Sea Aster	<i>Carduus nutans</i>	Musk Thistle
		<i>Carduus tenuiflorus</i>	Slender Thistle

<i>Carex arenaria</i>	Sand Sedge	<i>Crataegus monogyna</i>	Hawthorn
<i>Carex distans</i>	Distant Sedge	<i>Crepis capillaris</i>	Smooth Hawk's-beard
<i>Carex divisa</i>	Divided Sedge	<i>Crepis vesicaria</i>	Beaked Hawk's-beard
<i>Carex divulsa</i> subsp. <i>divulsa</i>	Grey Sedge	<i>Crithmum maritimum</i>	Rock Samphire
<i>Carex divulsa</i> subsp. <i>leersii</i>	Leers' Sedge	<i>Crocoshmia masoniorum</i>	Giant Montbretia
<i>Carex flacca</i>	Glaucous Sedge	'Lucifer'	
<i>Carex hirta</i>	Hairy Sedge	<i>Crocoshmia x crocosmiiflora</i>	Monbretia
<i>Carex otrubae</i>	False Fox-sedge	<i>Cymbalaria muralis</i>	Ivy-leaved Toadflax
<i>Carex pendula</i>	Pendulous Sedge	<i>Cynoglossum officinale</i>	Hound's-Tongue
<i>Carex spicata</i>	Spiked Sedge	<i>Cynosurus cristatus</i>	Crested Dog's-tail
<i>Carlina vulgaris</i>	Carlina Thistle	<i>Cyrtomium falcatum</i>	House Holly-fern
<i>Catapodium marinum</i>	Sea Fern-grass	<i>Cytisus scoparius</i>	Broom
<i>Catapodium rigidum</i>	Fern-Grass	<i>Dactylis glomerata</i>	Cock's-foot
<i>Catapodium rigidum</i> subsp. <i>majus</i>	Fern-Grass	<i>Dactylorhiza fuchsii</i>	Common Spotted-orchid
<i>Centaurea nigra</i>	Common Knapweed	<i>Dactylorhiza incarnata</i> <sup>1 †</sup>	Early Marsh-orchid
<i>Centaurea scabiosa</i>	Greater Knapweed	<i>Dactylorhiza praetermissa</i> <sup>1 †</sup>	Southern Marsh-orchid
<i>Centaureum erythraea</i>	Common Centaury	<i>Damasonium alisma</i> <sup>†</sup>	Starfruit
<i>Centaureum pulchellum</i> <sup>†</sup>	Lesser Centaury	<i>Datura ferox</i>	Angel's-trumpets
<i>Centranthus ruber</i>	Red Valerian	<i>Datura stramonium</i> var. <i>stramonium</i>	Thorn-apple
<i>Cerastium diffusum</i>	Dark-Green Mouse-ear	<i>Daucus carota</i> subsp. <i>carota</i>	Wild Carrot
<i>Cerastium fontanum</i>	Common Mouse-ear	<i>Descurainia sophia</i>	Flixweed
<i>Cerastium glomeratum</i>	Sticky Mouse-ear	<i>Digitalis purpurea</i>	Foxglove
<i>Cerastium semidecandrum</i>	Little Mouse-ear	<i>Diplotaxis muralis</i>	Annual Wall-rocket
<i>Cerastium tomentosum</i>	Snow-In-summer	<i>Diplotaxis tenuifolia</i>	Perennial Wall-rocket
<i>Ceratophyllum demersum</i>	Rigid Hornwort	<i>Dipsacus fullonum</i>	Wild Teasel
<i>Ceratophyllum submersum</i>	Soft Hornwort	<i>Dryopteris filix-mas</i>	Male-fern
<i>Chaenorhinum minus</i>	Small Toadflax	<i>Echinochloa crus-galli</i>	Cocksbur
<i>Chaerophyllum temulum</i>	Rough Chervil	<i>Echinops bannaticus</i>	Blue Globe-thistle
<i>Chamerion angustifolium</i>	Rosebay Willowherb	<i>Echium vulgare</i>	Viper's-bugloss
<i>Chelidonium majus</i>	Greater Celandine	<i>Eleocharis palustris</i>	Common Spike-rush
<i>Chenopodium album</i>	Fat-hen	<i>Elodea canadensis</i>	Canadian Waterweed
<i>Chenopodium chenopodioides</i>	Saltmarsh Goosefoot	<i>Elodea nuttallii</i>	Nuttall's Water-weed
<i>Chenopodium ficifolium</i>	Fig-leaved Goosefoot	<i>Elymus repens</i>	Common Couch
<i>Chenopodium glaucum</i>	Oak-leaved Goosefoot	<i>Elytrigia atherica</i>	Sea Couch
<i>Chenopodium hybridum</i>	Maple-leaved Goosefoot	<i>Elytrigia atherica x juncea</i> subsp. <i>boreoatlantica</i> = <i>Elytrigia x acuta</i> nothosubsp. <i>obtusiuscula</i>	Hybrid Couch
<i>Chenopodium murale</i>	Nettle-leaved Goosefoot	<i>Elytrigia atherica x repens</i> = <i>E. x drucei</i>	
<i>Chenopodium polyspermum</i>	Many-seeded Goosefoot	<i>Elytrigia juncea</i>	Sand Couch
<i>Chenopodium rubrum</i>	Red Goosefoot	<i>Elytrigia repens</i>	Common Couch
<i>Chenopodium vulvaria</i>	Stinking Goosefoot	<i>Epilobium ciliatum</i>	American Willowherb
<i>Cichorium intybus</i>	Chicory	<i>Epilobium hirsutum</i>	Great Willowherb
<i>Circaea lutetiana</i>	Enchanter's-nightshade	<i>Epilobium montanum</i>	Broad-leaved Willowherb
<i>Cirsium arvense</i>	Creeping Thistle	<i>Epilobium obscurum</i>	Short-fruited Willowherb
<i>Cirsium palustre</i>	Marsh Thistle	<i>Epilobium parviflorum</i>	Hoary Willowherb
<i>Cirsium vulgare</i>	Spear Thistle	<i>Epilobium roseum</i>	Pale Willowherb
<i>Clematis vitalba</i>	Traveller's-joy	<i>Epilobium tetragonum</i>	Square-stalked Willowherb
<i>Clinopodium calamintha</i>	Lesser Calamint	<i>Epilobium tetragonum x ciliatum</i> = <i>E. x mentiense</i>	Hybrid Willowherb
<i>Clinopodium vulgare</i>	Wild Basil	<i>Equisetum arvense</i>	Field Horsetail
<i>Cochlearia anglica</i>	English Scurvygrass	<i>Equisetum fluviatile</i>	Water Horsetail
<i>Cochlearia danica</i>	Danish Scurvygrass	<i>Equisetum palustre</i>	Marsh Horsetail
<i>Colutea arborescens</i>	Bladder-senna	<i>Equisetum telmateia</i>	Great Horsetail
<i>Conium maculatum</i>	Hemlock	<i>Eranthis hyemalis</i>	Winter Aconite
<i>Consolida ajacis</i>	Larkspur	<i>Erigeron acris</i>	Blue Fleabane
<i>Convolvulus arvensis</i>	Field Bindweed	<i>Erigeron glaucus</i>	Seaside Daisy
<i>Conyza canadensis</i>	Canadian Fleabane	<i>Erodium cicutarium</i>	Common Stork's-bill
<i>Conyza floribunda</i>	Bilbao's Fleabane	<i>Erodium moschatum</i>	Musk Stork's-bill
<i>Conyza sumatrensis</i>	Guernsey Fleabane	<i>Erophila verna</i>	Common Whitlowgrass
<i>Cordylone australis</i>	Cabbage-palm	<i>Eryngium maritimum</i>	Sea-holly
<i>Cornus sanguinea</i>	Dogwood	<i>Erysimum cheiri</i>	Wallflower
<i>Cortaderia selloana</i>	Pampas-grass	<i>Eschscholzia californica</i>	Californian Poppy
<i>Corylus avellana</i>	Hazel	<i>Euonymus europaeus</i>	Spindle
<i>Cotoneaster lacteus</i>	Late Cotoneaster		
<i>Cotoneaster simonsii</i>	Himalayan Cotoneaster		
<i>Cotula coronopifolia</i>	Buttonweed		
<i>Crambe maritima</i>	Sea-kale		
<i>Crassula helmsii</i>	New Zealand Pigmyweed		
<i>Crataegus laevigata</i> <sup>1 †</sup>	Midland Hawthorn		



<i>Euonymus japonicus</i>	Evergreen Spindle	<i>Heracleum sphondylium</i>	Hogweed
<i>Eupatorium cannabinum</i>	Hemp-agrimony	<i>Hesperis matronalis</i>	Dame's-violet
<i>Euphorbia characias</i>	Mediterranean Spurge	<i>Hippophae rhamnoides</i>	Sea-buckthorn
<i>Euphorbia exigua</i>	Dwarf Spurge	<i>Hippuris vulgaris</i>	Mare's-tail
<i>Euphorbia helioscopia</i>	Sun Spurge	<i>Hirschfeldia incana</i>	Hoary Mustard
<i>Euphorbia lathyris</i>	Caper Spurge	<i>Holcus lanatus</i>	Yorkshire-fog
<i>Euphorbia paralias</i>	Sea Spurge	<i>Honckenya peploides</i>	Sea Sandwort
<i>Euphorbia peplus</i>	Petty Spurge	<i>Hordeum distichon</i>	Two-rowed Barley
<i>Euphrasia nemorosa</i>	Eyebright	<i>Hordeum jubatum</i>	Foxtail Barley
<i>Fagus sylvatica</i>	Beech	<i>Hordeum marinum</i>	Sea Barley
<i>Fallopia baldschuanica</i>	Russian Vine	<i>Hordeum murinum</i>	Wall Barley
<i>Fallopia convolvulus</i>	Black Bindweed	<i>Hordeum secalinum</i>	Meadow Barley
<i>Fallopia japonica</i>	Japanese Knotweed	<i>Hordeum vulgare</i>	Six-rowed Barley
<i>Festuca brevipila</i>	Hard Fescue	<i>Humulus lupulus</i>	Hop
<i>Festuca ovina</i> agg.	Sheep's-fescue agg.	<i>Hyacinthoides hispanica</i>	Spanish Bluebell
<i>Festuca rubra</i>	Red Fescue	<i>Hyacinthoides x massartiana</i>	Garden Bluebell
<i>Festuca rubra</i> subsp. <i>litoralis</i>	Red Fescue	<i>Hydrocharis morsus-ranae</i>	Frogbit
<i>Ficaria verna</i>	Lesser Celandine	<i>Hyoscyamus niger</i>	Henbane
<i>Ficus carica</i>	Fig	<i>Hypericum hircinum</i>	Stinking Tutsan
<i>Filago vulgaris</i>	Common Cudweed	<i>Hypericum hirsutum</i>	Hairy St. John's-wort
<i>Foeniculum vulgare</i>	Fennel	<i>Hypericum perforatum</i>	Perforate St. John's-wort
<i>Fragaria vesca</i>	Wild Strawberry	<i>Hypericum tetrapterum</i>	Square-stalked St John's-wort
<i>Frankenia laevis</i>	Sea-heath	<i>Hypochaeris radicata</i>	Cat's-ear
<i>Fraxinus excelsior</i>	Ash	<i>Ilex aquifolium</i>	Holly
<i>Fumaria capreolata</i>	White Ramping-fumitory	<i>Impatiens glandulifera</i>	Indian Balsam
<i>Fumaria densiflora</i>	Dense-flowered Fumitory	<i>Inula crithmoides</i>	Golden-samphire
<i>Fumaria muralis</i>	Common Ramping-fumitory	<i>Inula helenium</i> †	Elecampane
<i>Fumaria officinalis</i> subsp. <i>officinalis</i>	Common Fumitory	<i>Iris foetidissima</i>	Stinking Iris
<i>Galanthus nivalis</i>	Snowdrop	<i>Iris orientalis</i>	Turkish Iris
<i>Galega officinalis</i>	Goat's-rue	<i>Iris pseudacorus</i>	Yellow Iris
<i>Galinsoga parviflora</i>	Gallant Soldier	<i>Juncus acutiflorus</i> <sup>1</sup> †	Sharp-flowered Rush
<i>Galium album</i>	Hedge Bedstraw	<i>Juncus articulatus</i>	Jointed Rush
<i>Galium aparine</i>	Cleavers	<i>Juncus bufonius</i>	Toad Rush
<i>Galium palustre</i> subsp. <i>palustre</i>	Common Marsh-bedstraw	<i>Juncus conglomeratus</i>	Compact Rush
<i>Galium tricornerum</i> †	Corn Cleavers	<i>Juncus effusus</i>	Soft Rush
<i>Galium verum</i>	Lady's Bedstraw	<i>Juncus gerardii</i>	Saltmarsh Rush
<i>Gastrium ventricosum</i> †	Nit-grass	<i>Juncus inflexus</i>	Hard Rush
<i>Gentianella amarella</i> †	Autumn Gentian	<i>Juncus maritimus</i>	Sea Rush
<i>Geranium columbinum</i> <sup>1</sup> †	Long-stalked Crane's-bill	<i>Kickxia elatine</i>	Sharp-leaved Fluellen
<i>Geranium dissectum</i>	Cut-leaved Crane's-bill	<i>Kickxia spuria</i>	Round-leaved Fluellen
<i>Geranium lucidum</i>	Shining Crane's-bill	<i>Kniphofia bruceae</i> x <i>linearifolia</i> = <i>K. x praecox</i>	Greater Red-hot-poker
<i>Geranium molle</i>	Dove's-foot Crane's-bill	<i>Kniphofia uvaria</i>	Red-hot-poker
<i>Geranium pusillum</i>	Small-flowered Crane's-bill	<i>Lactuca saligna</i>	Least Lettuce
<i>Geranium pyrenaicum</i>	Hedgerow Crane's-bill	<i>Lactuca serriola</i>	Prickly Lettuce
<i>Geranium robertianum</i>	Herb-Robert	<i>Lactuca virosa</i>	Greater Lettuce
<i>Geranium rotundifolium</i>	Round-Leaved Crane's-bill	<i>Lamiastrum galeobdolon</i> subsp. <i>argentatum</i>	Yellow Archangel
<i>Geum urbanum</i>	Wood Avens	<i>Lamium album</i>	White Dead-nettle
<i>Glaucium flavum</i>	Yellow Horned-poppy	<i>Lamium amplexicaule</i>	Henbit Dead-nettle
<i>Glaux maritima</i>	Sea-milkwort	<i>Lamium hybridum</i>	Cut-leaved Dead-nettle
<i>Glechoma hederacea</i>	Ground-ivy	<i>Lamium maculatum</i>	Spotted Dead-nettle
<i>Glyceria fluitans</i>	Floating Sweet-grass	<i>Lamium purpureum</i>	Red Dead-nettle
<i>Glyceria fluitans</i> x <i>notata</i> = <i>G. x pedicellata</i>	Hybrid Sweet-grass	<i>Lappula squarrosa</i>	Bur Forget-me-not
<i>Glyceria maxima</i>	Reed Sweet-grass	<i>Lapsana communis</i>	Nipplewort
<i>Glyceria notata</i>	Plicate Sweet-grass	<i>Lathyrus aphaca</i>	Yellow Vetchling
<i>Gnaphalium luteoalbum</i>	Jersey Cudweed	<i>Lathyrus hirsutus</i>	Hairy Vetchling
<i>Gnaphalium uliginosum</i>	Marsh Cudweed	<i>Lathyrus japonicus</i>	Sea Pea
<i>Gymnadenia conopsea</i>	Fragrant Orchid	<i>Lathyrus latifolius</i>	Broad-leaved Everlasting-pea
<i>Hedera helix</i>	Ivy	<i>Lathyrus nissolia</i>	Grass Vetchling
<i>Hedera hibernica</i>	Atlantic Ivy	<i>Lathyrus odoratus</i>	Sweet Pea
<i>Helianthus annuus</i>	Sunflower	<i>Lathyrus oleraceus</i>	Garden Pea
<i>Helminotheca echioides</i>	Bristly Oxtongue	<i>Lathyrus pratensis</i>	Meadow Vetchling
		<i>Lathyrus sylvestris</i>	Narrow-leaved Everlasting-pea
		<i>Lemna gibba</i>	Fat Duckweed
		<i>Lemna minor</i>	Common Duckweed

<i>Lemna minuta</i>	Least Duckweed	<i>Myosotis ramosissima</i>	Early Forget-me-not
<i>Lemna trisulca</i>	Ivy-leaved Duckweed	<i>Myosotis scorpioides</i>	Water Forget-me-not
<i>Leontodon hispidus</i>	Rough Hawkbit	<i>Myosotis sylvatica</i>	Wood Forget-me-not
<i>Leontodon saxatilis</i>	Lesser Hawkbit	<i>Myosoton aquaticum</i>	Water Chickweed
<i>Lepidium campestre</i>	Field Pepperwort	<i>Myriophyllum spicatum</i>	Spiked Water-milfoil
<i>Lepidium didymum</i>	Lesser Swine-cress	<i>Narcissus</i> spp.	Garden Daffodil
<i>Lepidium draba</i>	Hoary Cress	<i>Nasturtium microphyllum</i>	Narrow-fruited Water-cress
<i>Lepidium ruderales</i>	Narrow-leaved Pepperwort	<i>Nasturtium officinale</i>	Water-cress
<i>Lepidium squamatum</i>	Swine-Cress	<i>Neottia ovata</i> <sup>1</sup> †	Common Twayblade
<i>Leucanthemum vulgare</i>	Oxeye Daisy	<i>Nicandra physalodes</i>	Apple-of-Peru
<i>Leucanthemum x superbum</i>	Shasta Daisy	<i>Nigella damascena</i>	Love-in-a-mist
<i>Leycesteria formosa</i>	Himalayan Honeysuckle	<i>Odontites vernus</i>	Red Bartsia
<i>Ligustrum ovalifolium</i>	Garden Privet	<i>Oenanthe crocata</i>	Hemlock Water-dropwort
<i>Ligustrum vulgare</i>	Wild Privet	<i>Oenanthe fistulosa</i>	Tubular Water-dropwort
<i>Limonium binervosum</i>	Rock Sea-lavender	<i>Oenanthe lachenalii</i>	Parsley Water-dropwort
<i>Limonium humile</i>	Lax-flowered Sea-lavender	<i>Oenanthe pimpinelloides</i>	Corky-fruited Water-dropwort
<i>Limonium vulgare</i>	Common Sea-lavender	<i>Oenanthe silaifolia</i>	Narrow-leaved Water-dropwort
<i>Linaria purpurea</i>	Purple Toadflax	<i>Oenothera glazioviana</i>	Large-flowered Evening-primrose
<i>Linaria repens</i>	Pale Toadflax	<i>Ononis repens</i>	Common Restharrow
<i>Linaria vulgaris</i>	Common Toadflax	<i>Ononis spinosa</i>	Spiny Restharrow
<i>Linum bienne</i> †	Pale Flax	<i>Onopordum acanthium</i>	Cotton Thistle
<i>Linum catharticum</i>	Fairy Flax	<i>Ophioglossum vulgare</i>	Adder's-tongue
<i>Linum usitatissimum</i>	Flax	<i>Orchis mascula</i> <sup>1</sup> †	Early-purple Orchid
<i>Lithospermum arvense</i> <sup>1</sup> †	Field Gromwell	<i>Origanum vulgare</i>	Marjoram
<i>Lobelia erinus</i>	Garden Lobelia	<i>Ornithogallum umbellatum</i>	Star-of-Bethlehem
<i>Lobularia maritima</i>	Sweet Alison	<i>Orobanche ramosa</i> †	Hemp Broomrape
<i>Lolium multiflorum</i>	Italian Rye-grass	<i>Oxalis articulata</i>	Pink-Sorrel
<i>Lolium perenne</i>	Perennial Rye-grass	<i>Oxalis corniculata</i> var. <i>atropurpurea</i>	Procumbent Yellow-sorrel
<i>Lonicera japonica</i>	Japanese Honeysuckle	<i>Oxalis debilis</i>	Large-flowered Pink-sorrel
<i>Lonicera periclymenum</i>	Honeysuckle	<i>Papaver dubium</i>	Long-headed Poppy
<i>Lotus corniculatus</i>	Common Bird's-foot-trefoil	<i>Papaver lecoqii</i>	Yellow-juiced Poppy
<i>Lotus pedunculatus</i>	Large Bird's-foot-trefoil	<i>Papaver rhoeas</i>	Common Poppy
<i>Lotus tenuis</i>	Narrow-leaved Bird's-foot-trefoil	<i>Papaver somniferum</i>	Opium Poppy
<i>Lunaria annua</i>	Honesty	<i>Parapholis incurva</i>	Curved Hard-grass
<i>Luzula campestris</i>	Field Wood-rush	<i>Parapholis strigosa</i>	Hard-grass
<i>Lycium barbarum</i>	Duke of Argyll's Teaplant	<i>Parietaria judaica</i>	Pellitory-of-the-wall
<i>Lycopersicon esculentum</i>	Tomato	<i>Parthenocissus inserta</i>	False Virginia-creeper
<i>Lycopus europaeus</i>	Gypsywort	<i>Passiflora caerulea</i>	Blue Passionflower
<i>Lysimachia nummularia</i>	Creeping-Jenny	<i>Pastinaca sativa</i>	Wild Parsnip
<i>Lysimachia punctata</i>	Dotted Loosestrife	<i>Pentaglottis sempervirens</i>	Green Alkanet
<i>Malus pumila</i>	Apple	<i>Persicaria amphibia</i>	Amphibious Bistort
<i>Malva arborea</i>	Tree-mallow	<i>Persicaria hydropiper</i> <sup>1</sup> †	Water-pepper
<i>Malva moschata</i>	Musk-mallow	<i>Persicaria lapathifolia</i>	Pale Persicaria
<i>Malva neglecta</i>	Dwarf Mallow	<i>Persicaria laxiflora</i> †	Tasteless Water-pepper
<i>Malva sylvestris</i>	Common Mallow	<i>Persicaria maculosa</i>	Redshank
<i>Matricaria discoidea</i>	Pineapple Weed	<i>Petasites fragrans</i>	Winter Heliotrope
<i>Matricaria recutita</i>	Scented Mayweed	<i>Petroselinum segetum</i>	Corn Parsley
<i>Medicago arabica</i>	Spotted Medick	<i>Petunia x hybrida</i>	Petunia
<i>Medicago lupulina</i>	Black Medick	<i>Phacelia tanacetifolia</i>	Phacelia
<i>Medicago minima</i> †	Bur Medick	<i>Phalaris canariensis</i>	Canary-grass
<i>Medicago polymorpha</i>	Toothed Medick	<i>Phalaris paradoxa</i>	Awned Canary-grass
<i>Medicago sativa</i> subsp. <i>falcata</i> †	Sickle Medick	<i>Phleum arenarium</i>	Sand Cat's-tail
<i>Medicago sativa</i> subsp. <i>sativa</i>	Lucerne	<i>Phleum bertolonii</i>	Smaller Cat's-tail
<i>Melilotus albus</i>	White Melilot	<i>Phleum pratense</i>	Timothy
<i>Melilotus altissimus</i>	Tall Melilot	<i>Phragmites australis</i>	Common Reed
<i>Melilotus indicus</i>	Small Melilot	<i>Picris hieracioides</i>	Hawkweed Oxtongue
<i>Melilotus officinalis</i>	Ribbed Melilot	<i>Pilosella aurantiaca</i>	Fox-and-cubs
<i>Mentha aquatica</i>	Water Mint	<i>Pilosella officinalis</i>	Mouse-ear Hawkweed
<i>Mentha spicata</i>	Spear Mint	<i>Pimpinella saxifraga</i> <sup>1</sup> †	Burnet-saxifrage
<i>Mercurialis annua</i>	Annual Mercury	<i>Pisum sativum</i>	Garden Pea
<i>Mercurialis perennis</i>	Dog's Mercury	<i>Plantago coronopus</i>	Buck's-horn Plantain
<i>Myosotis arvensis</i>	Field Forget-me-not	<i>Plantago lanceolata</i>	Ribwort Plantain
<i>Myosotis discolor</i>	Changing Forget-me-not	<i>Plantago major</i> subsp.	Greater Plantain



<i>intermedia</i>			
<i>Plantago major</i> subsp. <i>major</i>	Greater Plantain	<i>Ranunculus trichophyllus</i>	Thread-leaved Water-crowfoot
<i>Plantago maritima</i>	Sea Plantain		Sea Radish
<i>Plantago media</i>	Hoary Plantain	<i>Raphanus raphanistrum</i> subsp. <i>maritimus</i>	
<i>Poa angustifolia</i>	Narrow-leaved Meadow-grass	<i>Raphanus raphanistrum</i> subsp. <i>raphanistrum</i>	Wild Radish
<i>Poa annua</i>	Annual Meadow-grass	<i>Rapistrum rugosum</i>	Bastard Cabbage
<i>Poa bulbosa</i>	Bulbous Meadow-grass	<i>Reseda alba</i>	White Mignonette
<i>Poa humilis</i>	Spreading Meadow-grass	<i>Reseda lutea</i>	Wild Mignonette
<i>Poa infirma</i>	Early Meadow-grass	<i>Reseda luteola</i>	Weld
<i>Poa pratensis</i>	Smooth Meadow-grass	<i>Rhamnus cathartica</i>	Buckthorn
<i>Poa trivialis</i>	Rough Meadow-grass	<i>Rhinanthus minor</i>	Yellow-Rattle
<i>Polycarpon tetraphyllum</i>	Four-leaved Allseed	<i>Rorippa sylvestris</i>	Creeping Yellow-cress
<i>Polygala vulgaris</i>	Common Milkwort	<i>Rosa caesia</i> x <i>canina</i> = <i>R. x dumalis</i> sensu lato (i.e. incl. <i>R. x subcanina</i> )	Hybrid Rose
<i>Polygonum arenastrum</i>	Equal-leaved Knotgrass	<i>Rosa canina</i>	Dog-rose
<i>Polygonum aviculare</i>	Knotgrass	<i>Rosa canina</i> 'group <i>Dumales</i> ' ( <i>R. squarrosa</i> )	Glandular Dog-rose
<i>Polygonum oxyspermum</i>	Ray's Knotgrass	<i>Rosa canina</i> 'group <i>Pubescentes</i> ' ( <i>R. corymbifera</i> )	Hairy Dog-rose
<i>Polygonum rurivagum</i> †	Cornfield Knotgrass	<i>Rosa micrantha</i>	Small-flowered Sweet-briar
<i>Polypodium interjectum</i>	Intermediate Polypody	<i>Rosa multiflora</i>	Many-Flowered Rose
<i>Polypogon monspeliensis</i>	Annual Beard-grass	<i>Rosa rubiginosa</i>	Sweet-briar
<i>Polypogon viridis</i>	Water Bent	<i>Rosa rugosa</i>	Japanese Rose
<i>Populus alba</i>	White Poplar	<i>Rubus armeniacus</i>	Bramble
<i>Populus tremula</i> 1 †	Aspen	<i>Rubus caesius</i>	Dewberry
<i>Populus x canadensis</i>	Hybrid Black-poplar	<i>Rubus conjugens</i> †	Bramble
<i>Portulaca oleracea</i>	Common Purslane	<i>Rubus fruticosus</i> agg.	Bramble
<i>Potamogeton berchtoldii</i>	Small Pondweed	<i>Rubus ulmifolius</i>	Bramble
<i>Potamogeton crispus</i>	Curled Pondweed	<i>Rumex acetosa</i>	Common Sorrel
<i>Potamogeton pectinatus</i>	Fennel Pondweed	<i>Rumex acetosella</i> subsp. <i>acetosella</i>	Sheep's Sorrel
<i>Potentilla anserina</i>	Silverweed	<i>Rumex conglomeratus</i>	Clustered Dock
<i>Potentilla reptans</i>	Creeping Cinquefoil	<i>Rumex conglomeratus</i> x <i>maritimus</i> = <i>R. x knafii</i>	Hybrid Dock
<i>Potentilla x mixta</i>	Hybrid Cinquefoil	<i>Rumex conglomeratus</i> x <i>palustris</i> = <i>R. x wirtgenii</i>	Hybrid Dock
<i>Poterium sanguisorba</i>	Salad Burnet	<i>Rumex conglomeratus</i> x <i>pulcher</i> = <i>R. x muretii</i>	Hybrid Dock
<i>Primula vulgaris</i>	Primrose	<i>Rumex crispus</i>	Curled Dock
<i>Prunella vulgaris</i>	Selfheal	<i>Rumex crispus</i> subsp. <i>littoreus</i>	Curled Dock
<i>Prunus avium</i>	Wild Cherry	<i>Rumex crispus</i> x <i>conglomeratus</i>	Hybrid Dock
<i>Prunus cerasifera</i>	Cherry Plum	<i>Rumex crispus</i> x <i>maritimus</i> = <i>R. x fallacinus</i>	Hybrid Dock
<i>Prunus cerasifera</i> var. <i>pissardii</i>	Purple-leaved Plum	<i>Rumex crispus</i> x <i>obtusifolius</i> = <i>R. x pratensis</i>	Hybrid Dock
<i>Prunus domestica</i>	Wild Plum	<i>Rumex crispus</i> x <i>palustris</i> = <i>R. x heteranthos</i>	Hybrid Dock
<i>Prunus domestica</i> subsp. <i>insittita</i>	Damson	<i>Rumex crispus</i> x <i>pulcher</i> = <i>R. x pseudopulcher</i>	Hybrid Dock
<i>Prunus laurocerasus</i>	Cherry Laurel	<i>Rumex crispus</i> x <i>sanguineus</i> = <i>R. x sagorskii</i>	Hybrid Dock
<i>Prunus spinosa</i>	Blackthorn	<i>Rumex cristatus</i>	Greek Dock
<i>Pseudofumaria lutea</i>	Yellow Corydalis	<i>Rumex cristatus</i> x <i>obtusifolius</i> = <i>R. x lousleyi</i>	Hybrid Dock
<i>Pteridium aquilinum</i>	Bracken	<i>Rumex hydrolapathum</i>	Water Dock
<i>Puccinellia distans</i>	Reflexed Saltmarsh-grass	<i>Rumex maritimus</i>	Golden Dock
<i>Puccinellia fasciculata</i>	Borrer's Saltmarsh-grass	<i>Rumex obtusifolius</i>	Broad-leaved Dock
<i>Puccinellia maritima</i>	Common Saltmarsh-grass	<i>Rumex palustris</i>	Marsh Dock
<i>Puccinellia rupestris</i>	Stiff Saltmarsh-grass	<i>Rumex patientia</i>	Patience Dock
<i>Pulicaria dysenterica</i>	Common Fleabane	<i>Rumex pulcher</i>	Fiddle Dock
<i>Pyracantha coccinea</i>	Firethorn	<i>Rumex sanguineus</i>	Wood Dock
<i>Pyrus communis</i>	Pear	<i>Ruppia cirrhosa</i>	Spiral Tasselweed
<i>Quercus cerris</i>	Turkey Oak		
<i>Quercus ilex</i>	Holm Oak		
<i>Quercus petraea</i>	Sessile Oak		
<i>Quercus robur</i>	Pedunculate Oak		
<i>Quercus x rosacea</i>	Hybrid Oak		
<i>Ranunculus acris</i>	Meadow Buttercup		
<i>Ranunculus aquatilis</i>	Common Water-crowfoot		
<i>Ranunculus arvensis</i>	Corn buttercup		
<i>Ranunculus baudotii</i>	Brackish Water-crowfoot		
<i>Ranunculus bulbosus</i>	Bulbous Buttercup		
<i>Ranunculus repens</i>	Creeping Buttercup		
<i>Ranunculus sardous</i>	Hairy Buttercup		
<i>Ranunculus sceleratus</i>	Celery-leaved Buttercup		

<i>Ruppia maritima</i>	Beaked Tasselweed	<i>Sonchus arvensis</i>	Perennial Sow-thistle
<i>Sagina apetala</i> subsp. <i>apetala</i>	Annual Pearlwort	<i>Sonchus asper</i>	Prickly Sow-thistle
<i>Sagina filicaulis</i>	Fringed Pearlwort	<i>Sonchus oleraceus</i>	Smooth Sow-thistle
<i>Sagina maritima</i>	Sea Pearlwort	<i>Sorbus aria</i> <sup>2</sup>	Common Whitebeam
<i>Sagina procumbens</i>	Procumbent Pearlwort	<i>Sorbus intermedia</i>	Swedish Whitebeam
<i>Salicornia dolichostachya</i>	Long-spiked Glasswort	<i>Sparganium erectum</i>	Branched Bur-reed
<i>Salicornia europaea</i>	Common Glasswort	<i>Spartina anglica</i>	Common Cord-grass
<i>Salicornia fragilis</i>	Yellow Glasswort	<i>Spartina maritima</i>	Small Cord-grass
<i>Salicornia obscura</i>	Glaucous Glasswort	<i>Spergula arvensis</i>	Corn Spurrey
<i>Salicornia pusilla</i>	One-flowered Glasswort	<i>Spergularia marina</i>	Lesser Sea-spurrey
<i>Salicornia pusilla</i> x <i>ramosissima</i>	Hybrid Glasswort	<i>Spergularia media</i>	Greater Sea-spurrey
<i>Salicornia ramosissima</i>	Purple Glasswort	<i>Spergularia rubra</i>	Sand Spurrey
<i>Salix alba</i>	White Willow	<i>Spiranthes spiralis</i> †	Autumn Lady's-tresses
<i>Salix caprea</i>	Goat Willow	<i>Stachys palustris</i>	Marsh Woundwort
<i>Salix cinerea</i> subsp. <i>oleifolia</i>	Grey Willow	<i>Stachys sylvatica</i>	Hedge Woundwort
<i>Salix viminalis</i>	Osier	<i>Stellaria graminea</i>	Lesser Stitchwort
<i>Salix viminalis</i> x <i>caprea</i> = <i>S. x smithiana</i>	Hybrid Willow	<i>Stellaria holostea</i>	Greater Stitchwort
<i>Salix x fragilis</i>	Crack Willow	<i>Stellaria media</i>	Common Chickweed
<i>Salsola kali</i>	Saltwort	<i>Stellaria pallida</i>	Lesser Chickweed
<i>Salvia verbenaca</i>	Wild Clary	<i>Suaeda maritima</i>	Annual Sea-blite
<i>Sambucus nigra</i>	Elder	<i>Suaeda vera</i>	Shrubby Sea-blite
<i>Samolus valerandi</i>	Brookweed	<i>Succisa pratensis</i>	Devil's-bit Scabious
<i>Saponaria officinalis</i>	Soapwort	<i>Symphoricarpos albus</i>	Snowberry
<i>Sarcocornia perennis</i>	Perennial Glasswort	<i>Symphyotrichum (Aster) novi-belgii</i>	Confused Michaelmas-daisy
<i>Saxifraga granulata</i>	Meadow Saxifrage	<i>Symphytum asperum</i> x <i>officinale</i> = <i>S. x uplandicum</i>	Russian Comfrey
<i>Saxifraga tridactylites</i>	Rue-leaved Saxifrage	<i>Symphytum officinale</i>	Common Comfrey
<i>Scandix pecten-veneris</i> <sup>1</sup> †	Shepherd's-needle	<i>Symphytum orientale</i>	White Comfrey
<i>Schedonorus arundinaceus</i>	Tall Fescue	<i>Syringa vulgaris</i>	Lilac
<i>Schedonorus giganteus</i> <sup>1</sup> †	Giant Fescue	<i>Tamarix gallica</i>	Tamarisk
<i>Schedonorus pratensis</i>	Meadow Fescue	<i>Tamus communis</i>	Black Bryony
<i>Schoenoplectus tabernaemontani</i>	Grey Club-rush	<i>Tanacetum parthenium</i>	Feverfew
<i>Scleranthus annuus</i>	Annual Knawel	<i>Tanacetum vulgare</i>	Tansy
<i>Scorzoneriodes autumnalis</i>	Autumn Hawkbit	<i>Taraxacum acroglossum</i>	Broad-bracted Dandelion
<i>Scrophularia auriculata</i>	Water Figwort	<i>Taraxacum mimulum</i>	Sharp-lobed Dandelion
<i>Sedum acre</i>	Biting Stonecrop	<i>Taraxacum oblongatum</i>	Oblong-leaved Dandelion
<i>Sedum album</i>	White Stonecrop	<i>Taraxacum officinale</i> agg.	Dandelion
<i>Senecio erucifolius</i>	Hoary Ragwort	<i>Taraxacum pachymerum</i>	Dirty-leaved Dandelion
<i>Senecio inaequidens</i>	Narrow-leaved Ragwort	<i>Taraxacum polyodon</i>	Common Dandelion
<i>Senecio jacobaea</i>	Common Ragwort	<i>Taraxacum pseudohamatum</i>	False Hook-lobed Dandelion
<i>Senecio squalidus</i>	Oxford Ragwort	<i>Taraxacum subcyanolepis</i>	Reddish-bracted Dandelion
<i>Senecio sylvaticus</i>	Heath Groundsel	<i>Taxus baccata</i> <sup>1</sup> †	Yew
<i>Senecio viscosus</i>	Sticky Groundsel	<i>Tetragonolobus maritimus</i>	Dragon's-teeth
<i>Senecio vulgaris</i>	Groundsel	<i>Thlaspi arvense</i>	Field Penny-cress
<i>Sherardia arvensis</i>	Field Madder	<i>Thymus vulgaris</i>	Garden Thyme
<i>Silaum silaus</i>	Pepper-Saxifrage	<i>Tilia x europaea</i>	Lime
<i>Silene coronaria</i>	Rose Campion	<i>Torilis arvensis</i>	Spreading Hedge-parsley
<i>Silene dioica</i>	Red Campion	<i>Torilis japonica</i>	Upright Hedge-parsley
<i>Silene latifolia</i>	White Campion	<i>Torilis nodosa</i>	Knotted Hedge-parsley
<i>Silene uniflora</i>	Sea Campion	<i>Tragopogon porrifolius</i>	Salsify
<i>Silene vulgaris</i>	Bladder Campion	<i>Tragopogon porrifolius</i> subsp. <i>australis</i>	Salsify
<i>Silene x hampeana</i>	Hybrid Campion	<i>Tragopogon porrifolius</i> subsp. <i>porrifolius</i>	Salsify
<i>Silybum marianum</i>	Milk Thistle	<i>Tragopogon pratensis</i> subsp. <i>minor</i>	Goat's-beard
<i>Sinapis alba</i>	White Mustard	<i>Trifolium arvense</i>	Hare's-foot Clover
<i>Sinapis arvensis</i>	Charlock	<i>Trifolium campestre</i>	Hop Trefoil
<i>Sison amomum</i>	Stone Parsley	<i>Trifolium dubium</i>	Lesser Trefoil
<i>Sisymbrium officinale</i>	Hedge Mustard	<i>Trifolium fragiferum</i>	Strawberry Clover
<i>Sisymbrium orientale</i>	Eastern Rocket	<i>Trifolium glomeratum</i> †	Clustered Clover
<i>Sisyrinchium striatum</i>	Pale Yellow-eyed-grass	<i>Trifolium hybridum</i>	Alsike Clover
<i>Smyrniolum olusatrum</i>	Alexanders	<i>Trifolium micranthum</i>	Slender Trefoil
<i>Solanum dulcamara</i>	Bittersweet	<i>Trifolium ornithopodioides</i>	Bird's-foot Clover
<i>Solanum lycopersicum</i>	Tomato		
<i>Solanum nigrum</i>	Black Nightshade		
<i>Solanum tuberosum</i>	Potato		
<i>Solidago canadensis</i>	Canadian Goldenrod		
<i>Solidago gigantea</i>	Early Goldenrod		



<i>Trifolium pratense</i>	Red Clover	<i>Veronica catenata</i>	Pink Water-speedwell
<i>Trifolium repens</i>	White Clover	<i>Veronica chamaedrys</i>	Germander Speedwell
<i>Trifolium scabrum</i>	Rough Clover	<i>Veronica filiformis</i>	Slender Speedwell
<i>Trifolium squamosum</i>	Sea Clover	<i>Veronica hederifolia</i> subsp. <i>hederifolia</i>	Ivy-leaved Speedwell
<i>Trifolium striatum</i>	Knotted Clover	<i>Veronica hederifolia</i> subsp. <i>lucorum</i>	Ivy-leaved Speedwell
<i>Trifolium subterraneum</i>	Subterranean Clover	<i>Veronica persica</i>	Common Field-speedwell
<i>Triglochin maritima</i>	Sea Arrowgrass	<i>Veronica polita</i>	Grey Field-speedwell
<i>Triglochin palustris</i> <sup>1 †</sup>	Marsh Arrowgrass	<i>Veronica serpyllifolia</i>	Thyme-leaved Speedwell
<i>Tripleurospermum inodorum</i>	Scentless Mayweed	<i>Vicia bithynica</i>	Bithynian Vetch
<i>Tripleurospermum maritimum</i>	Sea Mayweed	<i>Vicia cracca</i>	Tufted Vetch
<i>Trisetum flavescens</i>	Yellow Oat-grass	<i>Vicia faba</i>	Broad Bean
<i>Tristagma uniflorum</i>	Spring Starflower	<i>Vicia hirsuta</i>	Hairy Tare
<i>Triticum aestivum</i>	Bread Wheat	<i>Vicia sativa</i> subsp. <i>nigra</i>	Narrow-leaved Vetch
<i>Tropaeolum majus</i>	Nasturtium	<i>Vicia sativa</i> subsp. <i>sativa</i> <sup>1 †</sup>	Common Vetch
<i>Tussilago farfara</i>	Colt's-foot	<i>Vicia sativa</i> subsp. <i>segetalis</i>	Common Vetch
<i>Typha angustifolia</i>	Lesser Bulrush	<i>Vicia tetrasperma</i>	Smooth Tare
<i>Typha latifolia</i>	Bulrush	<i>Vinca major</i>	Greater Periwinkle
<i>Typha x glauca</i>	Hybrid Bulrush	<i>Viola arvensis</i>	Field Pansy
<i>Ulex europaeus</i>	Gorse	<i>Viola hirta</i>	Hairy Violet
<i>Ulmus glabra</i>	Wych Elm	<i>Viola odorata</i>	Sweet Violet
<i>Ulmus procera</i>	English Elm	<i>Viola odorata</i> var. <i>dumetorum</i>	Sweet Violet
<i>Umbilicus rupestris</i>	Navelwort	<i>Viola odorata</i> var. <i>odorata</i>	Sweet Violet
<i>Urtica dioica</i> subsp. <i>dioica</i>	Common Nettle	<i>Viola riviniana</i>	Common Dog-violet
<i>Urtica dioica</i> subsp. <i>galeopsifolia</i>	Common (Stingless) Nettle	[ <i>Viola tricolor</i> ] <sup>3</sup>	[Wild Pansy]
<i>Urtica urens</i>	Small Nettle	<i>Vulpia bromoides</i>	Squirrel-tail Fescue
<i>Valerianella locusta</i>	Common Cornsalad	<i>Vulpia myuros</i>	Rat's-tail Fescue
<i>Valerianella officinalis</i>	Common Valerian	X <i>Agropogon lutosus</i>	Perennial Beard-grass
<i>Verbascum blattaria</i>	Moth Mullein	<i>Zannichellia palustris</i>	Horned Pondweed
<i>Verbascum lychnitis</i>	White Mullein	<i>Zostera marina</i>	Eelgrass
<i>Verbascum speciosum</i>	Hungarian Mullein	<i>Zostera noltii</i>	Dwarf Eelgrass
<i>Verbascum thapsus</i>	Great Mullein		
<i>Verbascum virgatum</i>	Twiggy Mullein		
<i>Verbena officinalis</i>	Vervain		
<i>Veronica anagallis-aquatica</i>	Blue Water-speedwell		
<i>Veronica arvensis</i>	Wall Speedwell		
<i>Veronica beccabunga</i>	Brooklime		

Geoffrey Kitchener

### Lythrum hyssopifolia (Grass-poly) seed collection

The population of around 500 plants of Grass-poly that was first noticed in 2020 in Betteshanger Sustainable Park grew this year to an estimated 3,000. This should have been a cause for celebration except that in spite of massive opposition from individuals and conservation organisations, Dover District Council's Planning Committee decided in May, on the casting vote of the chairman, to grant permission for this species-rich brownfield site to be built upon. Up to 210 houses, 12 self-build plots plus office and retail units will be developed there and the Grass-poly location will disappear beneath the construction works.

*BSBI News No.146* (January 2021) includes an article entitled *Resurrection of a Norfolk pond gem: Grass-poly Lythrum hyssopifolia*. The article celebrates the appearance in 2020 of just six Grass-poly plants after restoration work on a Norfolk pond. What a tragedy that in Kent we have to say goodbye to our population of thousands of this delightful Schedule 8 species which is Nationally Scarce and listed as Endangered both in England and Great Britain as a whole.

The developer is bound by a mitigation agreement to attempt to translocate Grass-poly to the nearby Betteshanger Park. (There does not appear to be any evidence that translocation has been effectively achieved anywhere before and the species' habitat requirements are exacting). It was discovered there in a ditch by the children's play area in 2011 when the Park was known as Fowlmead. The ditch has been securely fenced off from public access for several years and it is no longer possible to see into it and establish if any Grass-poly remains.

When the Millenium Seed Bank, Kew was informed that the development had been approved, the UK Collections Co-ordinator considered it a priority to sample, collect and store seed of *Lythrum hyssopifolia* in the seed bank. The photograph below shows the collection taking place on August 2 this year. So, although the site will be destroyed, we can take a crumb of comfort in the knowledge that some seed has been saved.

Sue Buckingham



### Contributions and photographs for the next newsletter will be welcome!

- The editor will be glad of articles, letters, queries, comments and photographs, etc.
- Whilst KBRG does not produce a research journal as such, there may also be scope to put articles of a substantial nature and other papers onto the website by way of publication, as an alternative.
- If sending photographs for inclusion in the newsletter by email, please provide at reasonably high resolution.
- All contributions should be sent to Geoffrey Kitchener, contact details below.

Web version 1

**Thanks** to all contributors to this issue, both authors and photographers, and to those who led meetings, and to Sarah Kitchener for reviewing this newsletter.

#### Contact details for Geoffrey Kitchener:

Email: [geoffreykitchener@yahoo.com](mailto:geoffreykitchener@yahoo.com) ☎ 01959 532282  
Cromlix, Otford Lane, Halstead, Sevenoaks, Kent TN14 7EB

The editor, Geoffrey Kitchener, wishes to draw attention to the fact that neither he, nor the Kent Botanical Recording Group, is answerable for opinions which contributors may express in their articles; each author is alone responsible for the contents and substance of their work.